

Project Background

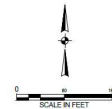
- Recent Corridor Overview Process
 - Construction Sequencing
 - Detour Sequencing
 - Annual Funding Strategy



Project Background



LEGEND
- - - - - PL - - - - - PL - - - - - PL - - - - - PROPERTY LINE
- - - - - 100 YEAR FLOODPLANE

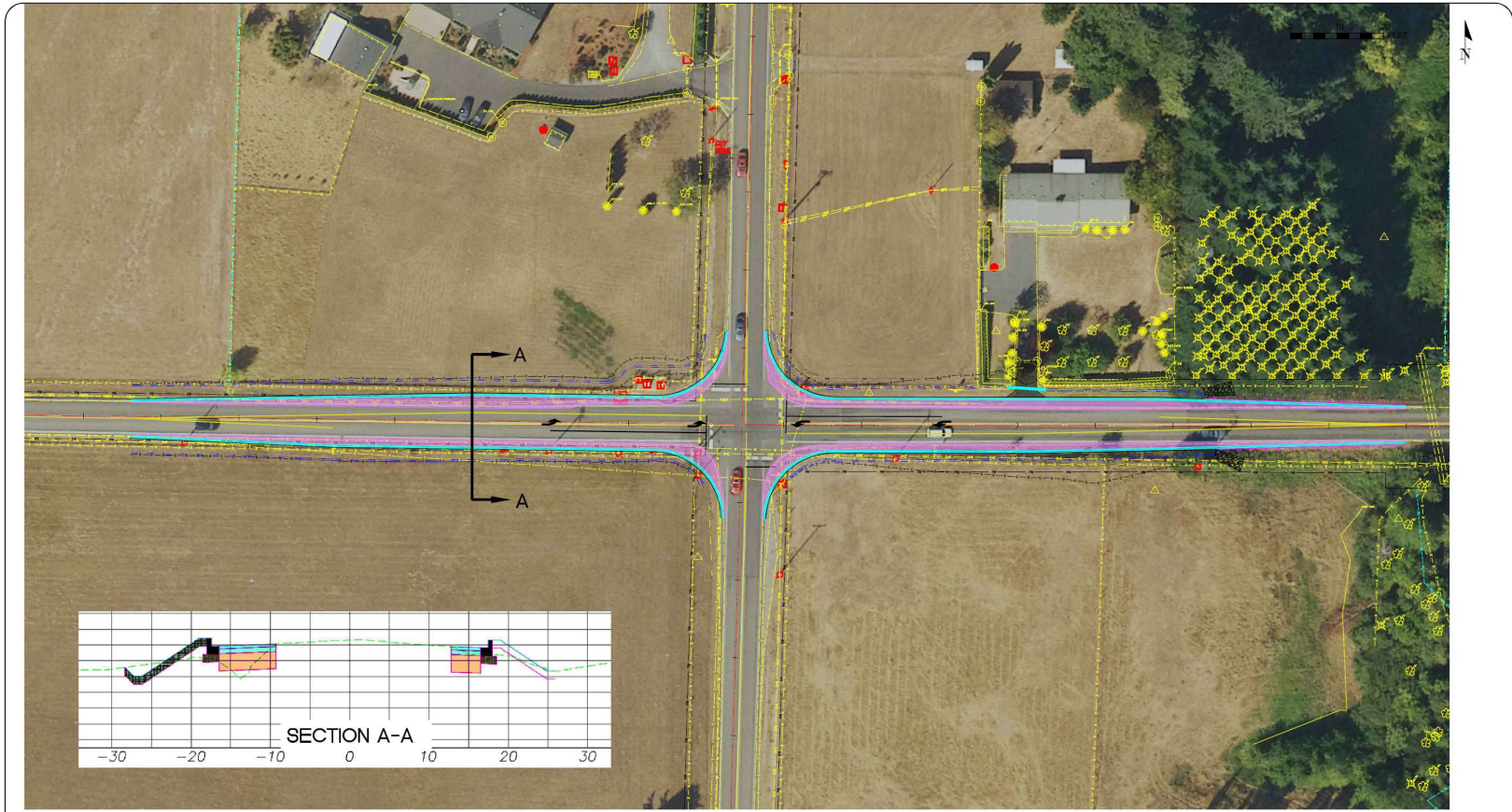


Otak
Otak, Inc.
700 Washington St., Suite 300
Vancouver, WA 98660
360.737.8513
www.otak.com

OCTOBER 2021
PROPOSED DEVELOPMENT PLAN
179TH + 50TH ROUNDABOUT



Project Overview



LOCATIONS OF EXISTING UTILITIES ARE APPROXIMATE AND MAY BE INCOMPLETE



TRANSPORTATION PROGRAM

PUBLIC WORKS
ENGINEERING & CONSTRUCTION DIVISION

ENGINEERING AND DESIGN SECTION

DATE

NE 179TH ST. & NE 50TH AVE. INTERIM INTERSECTION
PROJECT OVERVIEW

DATE 10/22/21
PRJI
1 OF 1

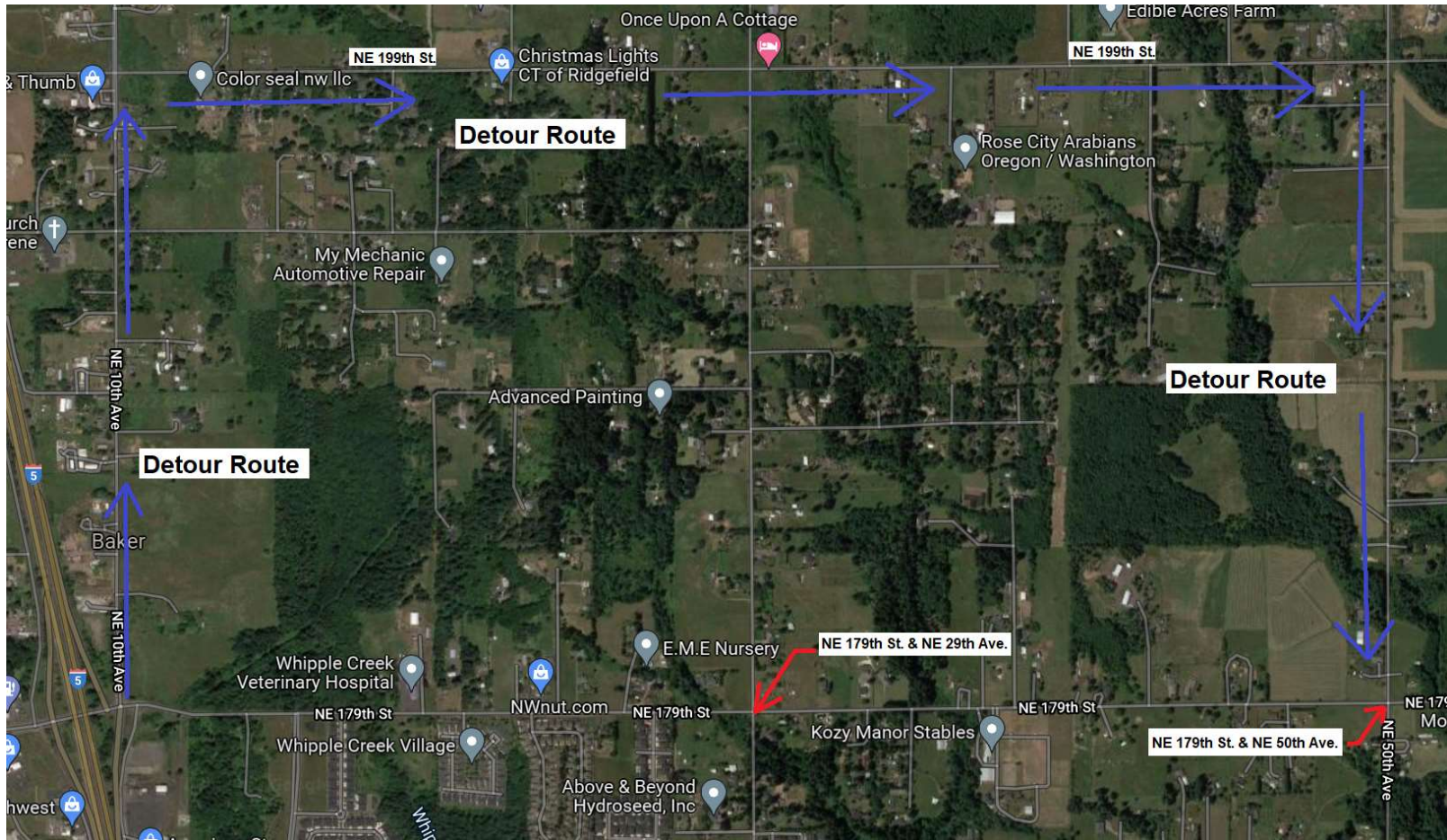


Project Overview

- This interim project will entail the addition of left-turn channelization in the East and West legs of the intersection.
- These upgrades are necessary to accommodate additional traffic volumes associated with future residential and commercial growth in the area.
- Traffic studies show that this interim project will maintain an acceptable level of service until 2035.
- Construction is anticipated to occur under traffic.



NE 179th St. & NE 29th Ave. Detour Route



Project Funding

- County Road Funds



Current Project Schedule

- Property Acquisition Process – (December,2022 – December,2023)
- Environmental Permitting – (July,2021 – October,2023)
- Bid Opening / Award - Spring, 2024
- Anticipated Start of Construction – Summer,2024
- Substantial Completion – Fall, 2024

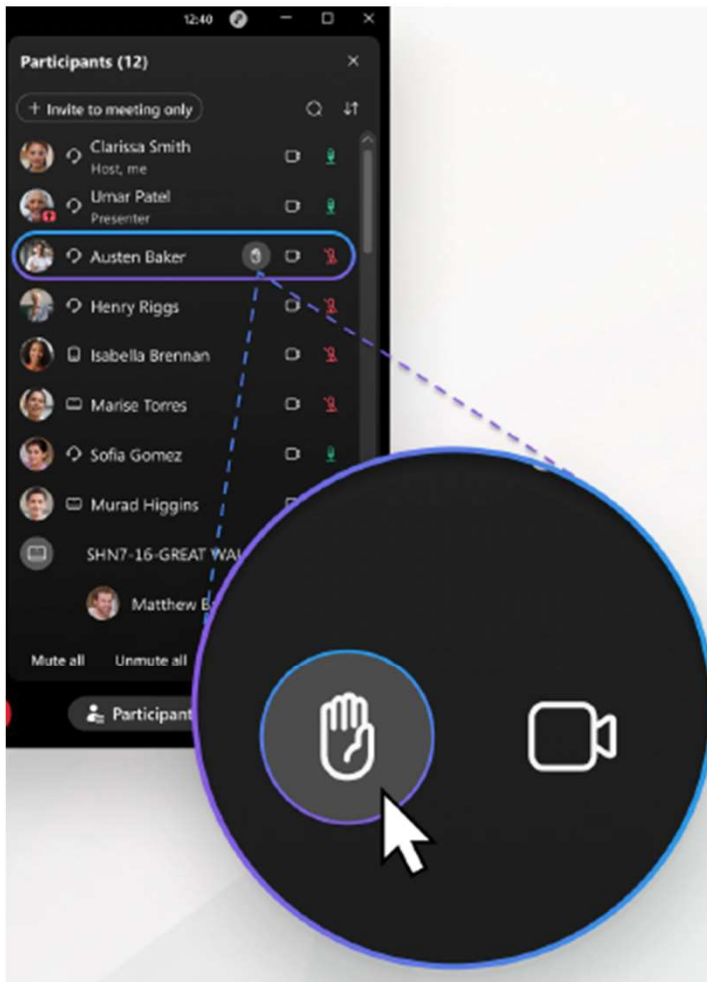



Contact Information


- Project Manager
 - Scott Sawyer
 - 564-397-4364
 - scott.sawyer@clark.wa.gov
- Project Email Address: 179thstreetproject@clark.wa.gov
- NE 179th St. Project Website: <https://clark.wa.gov/public-works/ne-179th-st-ne-50th-ave>
- Public Works Customer Service: pubwks.cservice@clark.wa.gov



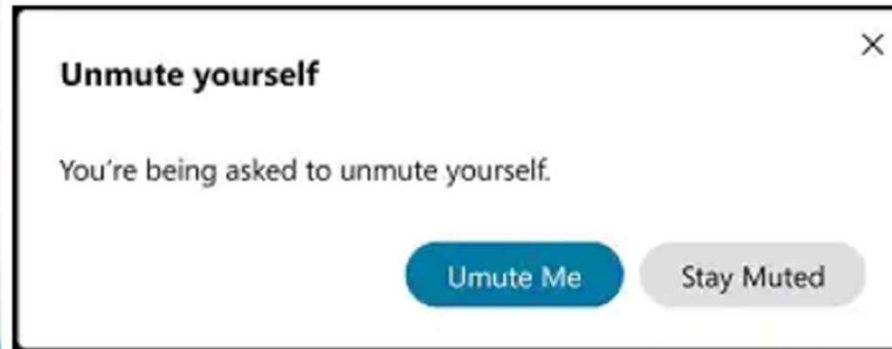
Questions



During a meeting, click  **Raise Hand**.

A raised hand  appears next to your name in the participants list.

If the host allows you to speak, you're prompted to unmute yourself.

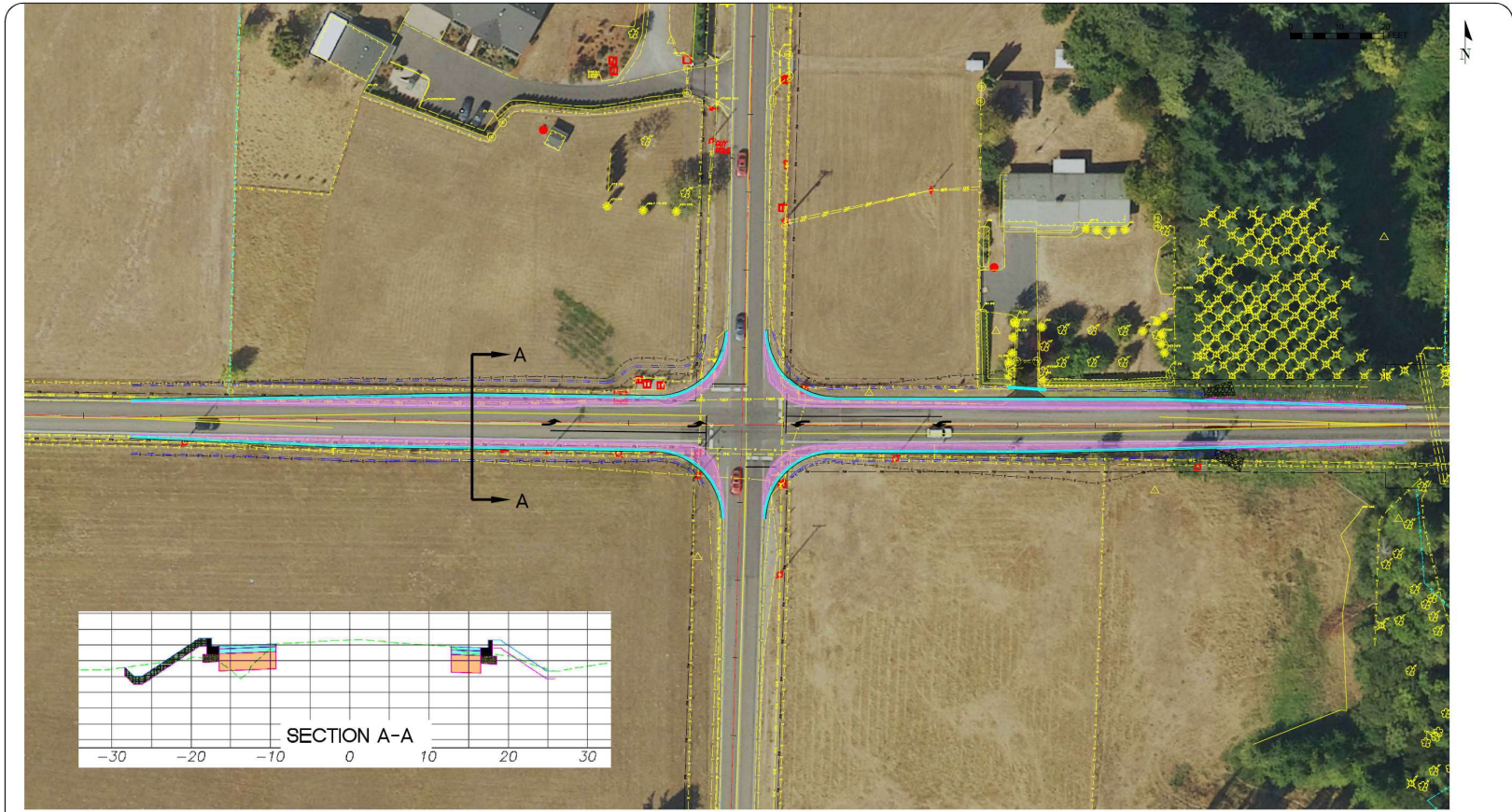


To lower your hand, click **Lower Hand**.

If your meeting has [reactions](#), you can also raise and lower your hand from the **Reactions** menu, or use gesture recognition.



Project Overview



LOCATIONS OF EXISTING UTILITIES ARE APPROXIMATE AND MAY BE INCOMPLETE



TRANSPORTATION PROGRAM

PUBLIC WORKS
ENGINEERING & CONSTRUCTION DIVISION

ENGINEERING AND DESIGN SECTION

DATE

NE 179TH ST. & NE 50TH AVE. INTERIM INTERSECTION
PROJECT OVERVIEW

DATE 10/22/21
PRJI
1 OF 1



