



proud past, promising future

CLARK COUNTY  
WASHINGTON



*Sub*  
*FIN*

AUDITOR  
GREG KIMSEY

---

## STAFF REPORT

---

Department: Elections Department – County Auditor’s Office

Request: Approving Precinct Boundary Changes

Date: March 5, 2013

Agenda: Consent  X  Public Hearing      

---

### **SUMMARY OF RECOMMENDATIONS:**

We ask that, by resolution, the Clark County board of County Commissioners approve the “Exhibit A” as the new legal descriptions for Clark County election precinct boundary lines and as drawn and shown in “Exhibit B,” a map showing all 2013 proposed precinct boundary changes.

The approval of this resolution will accomplish several tasks. It will 1) bring the Clark County Board of County Commissioners boundary lines in line with existing precinct boundary lines (changes made by the State Redistricting Commission altered a boundary line shared by the Board of County Commissioner boundary lines and the state legislative districts. This requested change would again match the BOCC boundary lines to the new legislative district boundary lines in an area where there are no voters); 2) it will renumber five existing precincts with new numbers, thereby eliminating all two digit precinct numbers; 3) it will create one new precinct to bring precinct boundary lines into alignment with the new Ward boundary lines created by the Camas City Council in 2012; 4) it will adjust precinct boundary lines to match new city and town boundary lines in the City of Battle Ground and the Town of Yacolt due to annexations by those two jurisdictions; 5) it will clean up five areas where precinct boundary changes would improve elections administration; and 6) it will create six new precincts and adjust twenty-one precinct boundary lines necessary due to precincts being close to or over the legal limit of having 1,500 registered voters.

**COMMUNITY OUTREACH:**

Once the precinct boundary changes are approved and completed by the Auditor's Office, notification of the changes will be sent to the voters of Clark County.

**BACKGROUND:**

In the year 2010 the federal government conducted a census of the people living in the United States. The census data was released to each state in 2011. Based on the new census data, the Washington State Redistricting Commission, working under authority of the State Legislature, redrew the boundaries of the state legislative districts to better balance the population in each district and released their final boundary lines on January 1, 2012. In December, 2011, the Board of County Commissioners redrew the boundary lines of their districts based on the new census data. By law, each election precinct must be located completely within one legislative district or another and completely within one county commissioner district or another. The changes being proposed will bring Clark County Board of Commissioner boundary lines into alignment with the precinct boundary lines.

Due to the requirement passed into law by the 2011 State Legislature limiting election precinct size to 1,500 active registered voters or less it is necessary to alter precinct boundaries. The alteration of precinct boundaries resulted in the creation of twenty eight new voting precincts and changes being made to one hundred and six other precincts where voters from a too large precinct were moved into an adjoining smaller precinct.

**BUDGET IMPACT:**

The expense of making these changes will be covered by the existing Elections Department 2013 budget. No additional funding will be required in order to administer these changes and to notify voters of the changes.

**POLICY IMPLICATIONS:**

None.

**PUBLIC PARTICIPATION:**


None

---

**DISTRIBUTION:**

Auditor

**SUBMITTED:**



*Tim Likness, Elections Supervisor*

**APPROVAL DATE:** March 19, 2013

SR 040-13

Chair, Board of Commissioners

---

A RESOLUTION RELATING TO THE )  
REVISION OF THE PRECINCT )  
BOUNDARIES OF CLARK COUNTY, )  
WASHINGTON. )

RESOLUTION

NO. 2013-03-05

A RESOLUTION relating to the changing of precinct boundaries to reflect State Board of County Commissioner redistricting, annexations by various cities and towns in Clark County, and the creation of new precincts and the alteration of forty-two precinct boundaries due to precinct size limitations and other requirements.


WHEREAS, precincts are required to be located completely within on County Commissioner District; precinct changes have been made to reflect annexations of unincorporated areas of Clark County by certain cities and towns, eleven new precinct being created and forty-two altered due to the 2011 legal requirement that all precincts contain less than 1,500 active registered; now, therefore

BE IT RESOLVED BY THE BOARD OF COUNTY COMMISSIONERS FOR CLARK COUNTY, STATE OF WASHINGTON, that the boundary lines of those precincts listed and described on the attachment marked "Exhibit A", a boundary description and attachment marked " Exhibit B," a map, a part of this resolution be changed. Also attached and marked "Exhibit C" and made a part of this resolution is a list of election precincts composing each county commissioner district and also attached and marked " Exhibit D" and made a part of this resolution is a listing of the specific changes made regarding each election precinct, as described in "Exhibit A" of this resolution.

BE IT FURTHER RESOLVED that copies of this resolution and exhibits be filed with the State and Clark County Auditor.

ADOPTED this 19<sup>th</sup> day of March 2013.

Attest:

  
Clerk to the Board

BOARD OF COUNTY COMMISSIONERS  
FOR CLARK COUNTY, WASHINGTON


By   
Steve Stuart, Chair

Approved as to Form by  
TONY GOLIK  
Prosecuting Attorney

By   
Civil Deputy

\_\_\_\_\_  
Tom Mielke, Commissioner

\_\_\_\_\_  
David Madore, Commissioner



**EXHIBIT A**

**CLARK COUNTY,  
WASHINGTON**

**VOTING PRECINCT  
BOUNDARY DESCRIPTIONS**

**EFFECTIVE MARCH, 2013**

PRECINCT	NORTH	EAST	SOUTH	WEST
100	W. 33rd Street Ext. N.W. Lincoln Avenue W. 33rd Street Daniels Street W. 37th Street E. 37th Street	Main Street	W. 4th Plain Blvd.	Burlington Northern RR
102	Vancouver City Limits (Burlington Northern R.R.)	Vancouver City Limits	N.W. 46th Street Ext.	N.W. Lincoln Avenue N.W. Lincoln Avenue Ext.
104	Vancouver City Limits	N.W. Lincoln Avenue Ext. N.W. Lincoln Avenue	N.W. 49th Street Ext.	Burlington Northern R.R. Vancouver City Limits
106	N.W. 49th Street Ext.	N.W. Lincoln Avenue N.W. 44th Street Birch Street N.W. 43rd Street Maple Street Pine Street Fir Street W. 41st Street Kauffman Avenue W. 39th Street Daniels Street	W. 33th Street N.W. Lincoln Avenue W. 33rd Street Ext.	Burlington Northern R.R.
108	N.W. 46th Street Ext. Vancouver City Limits (Washington Street) Vancouver City Limits (N.W. 45th Street) Vancouver City Limits (Newhouse Road)	Main Street	E. 37th Street W. 37th Street Daniels Street W. 39th Street	Kauffman Avenue W. 41st Street Fir Street Pine Street Maple Street N.W. 43rd Street Birch Street N.W. 44th Street N.W. Lincoln Avenue
110	W. 4th Plain Blvd.	Main Street	W. 16th Street Franklin Street W. 17th Street N.W. Lincoln Avenue W. 19th Street W. 19th Street Ext.	Burlington Northern R.R.
112	N.W. 219th Street Ext.	Burlington Northern R.R.	Columbia River (Vancouver City Limits) (Clark County Boundary Line)	Vancouver City Limits (Columbia River) Columbia River
120	W. 19th Street Ext. W. 19th Street Lincoln Street W. 17th Street Franklin Street W. 16th Street Main Street E. 20th Street	Interstate Hwy. 5	Columbia River (Vancouver City Limits) (Clark County Boundary Line)	Burlington Northern R.R.
130	I-5	Interstate Hwy. 5	E. 20th Street	Main Street
147	Vancouver City Limits N.E. Highway 99 (Main Street) N.E. Ross Street N.E. North Street N.E. 15th Avenue N.E. 49th Street	Vancouver City Limits	State Road 500 N.E. 39th Street	Interstate Hwy. 5
150	E. 39th Street	S Street E. 33rd Street R Street	N.E. St. John's Blvd. E. 4th Plain Blvd.	Interstate Hwy. 5

PRECINCT	NORTH	EAST	SOUTH	WEST
153	Vancouver City Limits	Vancouver City Limits (N.E. St. John's Road)	N.E. 49th Street	N.E. 15th Avenue Ext. N.E. North Street N.E. Ross Street N.E. Highway 99
160	SR 500	Drummond Avenue Ext.	E. 29th Street E. Grand Blvd. E. 27th Street Vancouver Way E. Fourth Plain Blvd.	N.E. St. John's Blvd R Street E. 33rd Street S Street E. 39th Street
170	E. 27th Street E. Grand Blvd. E. 29th Street Ext.	Burnt Bridge Creek	E. 4th Plain Blvd. Fairmount Avenue E. 19th Street E. Grand Blvd. E. 13th Street	X Street E. 16th Street E. Reserve Street E. Fourth Plain Blvd. Fort Vancouver Way
175	Vancouver City Limits (State Road 500)	N.E. 57th Avenue Ext.	E. Fourth Plain Blvd. General Anderson Avenue Wintler Drive E. Fourth Plain Blvd. Burnt Bridge Creek E. 29th Street Ext.	Drummond Avenue Ext.
180	E. 4th Plain Blvd. Wintler Drive General Anderson Avenue E. Fourth Plain Blvd. N.E. 57th Avenue Ext. Vancouver City Limits N.E. 64th Avenue Ext. SR 500	N.E. 72nd Avenue Ext. E. Fourth Plain Blvd. N.E. Andresen Road	E. 18th Street N.E. 65th Avenue Ext. BPA Power Lines N. Devine Road E. 18th Street E. 19th Street Ext.	Fairmount Avenue
190	E. 4th Plain Blvd. E. Reserve Street E. 16th Street X Street E. 13th Street	Grand Blvd. E. Mill Plain Blvd. V Street E. Evergreen Blvd. Grand Blvd. Ext. Kaiser Avenue Ext.	Columbia River (Clark County Boundary Line)	Interstate Hwy. 5
200	E. Mill Plain Blvd. Grand Blvd. E. 13th Street E. McLoughlin Blvd. E. 14th Street	Brandt Road E. 13th Street E. 40th Avenue E. Mill Plain Blvd. 3700 E. Mill Plain Blvd. S.E. to corner of 43rd Avenue Ext. @ Lewis Avenue Ext. 8th Street Ext. E. Evergreen Blvd. 53rd Avenue Ext.	Columbia River (Vancouver City Limits) (Clark County Boundary Line)	Kaiser Avenue Ext. Grand Blvd. Ext. Grand Blvd. E. Evergreen Blvd. V Street
220	E. 19th Street Ext. E. 18th Street	N. Devine Road	Idaho Street Boise Street E. 15th Street Brandt Road E. 14th Street E. McLoughlin Blvd. E. 13th Street	Grand Blvd.

PRECINCT	NORTH	EAST	SOUTH	WEST
225	E. 15th Street Boise Street Idaho Street N. Devine Road BPA Power Lines	N. Andresen Road E. Mill Plain Blvd. N. Devine Road	E. Evergreen Blvd. 8th Street Ext. Corner of 43rd Street Ext. @ Lewis Ave Ext. to 3700 E. Mill Plain Blvd.	E. Mill Plain Blvd. N.E. 40th Avenue Ext. E. 13th Street Brandt Road
240	E. Mill Plain Blvd.	Andresen Road Louisiana Drive Little Rock Way Mississippi Drive Memphis Way Corregidor Road S. Andresen Road S.E. Andresen Road S.E. Evergreen Highway S.E. 74th Avenue Ext.	Columbia River (Vancouver City Limits) (Clark County Boundary Line)	S. E. 53rd Avenue Ext. E. Evergreen Blvd. S. Devine Road Ext. N. Devine Road
245	Corregidor Road Memphis Way Mississippi Drive Little Rock Way Louisiana Drive Mobile Way Alabama Drive S. Morrison Road Macarthur Blvd. St. Helens Avenue	Columbia Ridge Drive S.E. 88th Avenue S.D. #37 / S.D. # 114 Boundary Line (S.E. 88th Avenue Ext.)	Columbia River (Vancouver City Limits) (Clark County Boundary Line)	S.E. 74th Avenue Ext. S.E. Evergreen Highway State Road 14 S.E. Andresen Road S. Andresen Road
250	S.D. #37 / S. D. #114 Boundary Line (E. Mill Plain Blvd.)	S.D. #37 / S. D. #114 Boundary Line	S.D. #37 / S. D. #114 Boundary Line S.E. Columbia Ridge Drive St. Helens Avenue Macarthur Blvd.	S. Morrison Road S. Garrison Road N. Garrison Road
255	N.E. 18th Street Ext.	Garrison Road Ext. S.D. #37 / S.D. # 114 Boundary Line (Garrison Road) Garrison Road Morrison Road	Alabama Drive Mobile Way Louisiana Drive	Andresen Road B.P.A. Power Lines N.E. 65th Avenue Ext.
257	N.E. 4th Plain Blvd. N.E. Whitman Avenue N.E. Royal Street Ext.	N.E. 86th Avenue N.E. Burton Road S.D. #37 / S.D. # 114 Boundary Line	S.D. #37 / S.D. # 114 Boundary Line Garrison Road Ext. N.E. 18th Street Ext.	N.E. 65th Avenue Ext. N.E. 18th Street N.E. Andresen Road
290	SR 500	S.D. #37 / S.D. # 114 Boundary Line	N.E. Burton Road N.E. 86th Avenue N.E. Royal Street Ext.	N.E. Whitman Avenue N.E. 4th Plain Blvd. N.E. 72nd Avenue Ext.
294	Vancouver City Limits N.E. 72nd Avenue N.E. Vancouver Mall Drive	N.E. 77th Avenue Ext.	State Road 500	N.E. 64th Avenue Ext. Vancouver City Limits
296	Vancouver City Limits	S.D. #37 / S.D. # 114 Boundary Line	SR 500	N.E. 77th Avenue Ext. N.E. Vancouver Mall Drive N.E. 72nd Avenue
325	N.E. 63rd Street	S.D. #37 / S.D. # 114 Boundary Line	Vancouver City Limits N.E. 78th Avenue N.E. 56th Street N.E. 76th Avenue N.E. 58th Street	N.E. 72nd Avenue
327	S.D. #37 / S.D. # 119 Boundary Line S.D. #37 / S.D. # 114 Boundary Line (N.E. 72nd Avenue) (N.E. 78th Street)	S.D. #37 / S.D. # 114 Boundary Line	N.E. 63rd Street	N.E. 58th Avenue N.E. 70th Street N.E. Andresen Road



PRECINCT	NORTH	EAST	SOUTH	WEST
330	S.D. #37 / S.D. #119 Boundary Line	N.E. Andresen Road N.E. 70th Street N.E. 58th Avenue	N.E. 63rd Street	N.E. 50th Avenue Ext.
335	N.E. 63rd Street	N.E. 72nd Avenue N.E. 58th Street N.E. 76th Avenue N.E. 56th Street N.E. 78th Avenue	Vancouver City Limits N.E. 66th Avenue N.E. 52nd Street N.E. 64th Avenue N.E. 54th Street	N.E. 56th Avenue N.E. 58th Street N.E. 50th Avenue Ext.
337	N.E. 58th Street N.E. 56th Avenue N.E. 54th Street N.E. 64th Avenue N.E. 52nd Street N.E. 66th Avenue	Vancouver City Limits	N.E. 40th Street	N.E. 54th Avenue
340	N.E. 44th Street N.E. 54th Avenue N.E. 40th Street	Vancouver City Limits	Vancouver City Limits	Vancouver City Limits (N.E. St. John's Blvd.)
350	N.E. 54th Street N.E. 54th Street Ext. N.E. 54th Street N.E. 45th Avenue N.E. 58th Street	N.E. 50th Avenue Ext. N.E. 50th Avenue N.E. 48th Street N.E. 50th Avenue	N.E. 44th Street	Vancouver City Limits
360	N.E. 88th Street S.D. #37 / S.D. #119 Boundary Line (N.E. St. John's Road) S.D. #37 / S.D. #119 Boundary Line	N.E. 50th Avenue Ext. N.E. 58th Street N.E. 45th Avenue	N.E. 54th Street N.E. 54th Street Ext. N.E. 54th Street	Vancouver City Limits Vancouver City Limits N.E. 29th Avenue Ext.
370	N.E. 99th Street N.E. 15th Avenue N.E. 88th Street N.E. 21st Avenue N.E. 91st Street N.E. 25th Avenue N.E. 88th Street	N.E. 29th Avenue Ext.	N.E. 78th Street	Interstate Hwy. 5
390	N.E. 72nd Street N.E. 16th Avenue N.E. 78th Street	N.E. 29th Avenue Ext. Vancouver City Limits	Vancouver City Limits	N.E. Highway 99
395	Burlington No. R.R.	Vancouver City Limits	Vancouver City Limits	Vancouver City Limits
400	N.W. 72nd Way Ext. N.W. Anderson Avenue N.W. 68th Street N.E. 68th Street Ext.	N.E. Highway 99	Vancouver City Limits (Burlington No. R.R.)	N.W. Mt. Lake Way Ext.
410	N.W. 78th Street N.E. 78th Street	N.E. 16th Avenue N.E. 72nd Street N.E. Highway 99	N.E. 68th Street Ext. N.W. 68th Street N.W. Anderson Avenue N.W. 72nd Way Ext. N.W. Mt. Lake Way Ext. Vancouver City Limits	Vancouver City Limits
415	N.W. 82nd Street N.W. Old Orchards Drive N.W. 83rd Street N.E. Hazel Dell Avenue N.E. 99th Street	Interstate Hwy. 5	N.E. 78th Street N.W. 78th Street	N.W. 9th Avenue
420	N.W. 99th Street	N.E. Hazel Dell Avenue	N.W. 83rd Street N.W. Old Orchards Drive N.W. 82nd Street	N.W. 9th Avenue

PRECINCT	NORTH	EAST	SOUTH	WEST
423	N.E. 99th Street	N.E. 25th Avenue N.E. 94th Street N.E. 30th Avenue	N.E. 88th Street N.E. 25th Avenue N.E. 91st Street N.E. 21st Avenue N.E. 88th Street	N.E. 15th Avenue
424	Salmon Creek Highway 99 N.E. Parkview Drive N.E. 113th Street N.E. 26th Avenue N.E. 114th Street N.E. 27th Avenue N.E. 114th Street N.E. 28th Avenue N.E. 114th Street N.E. 114th Street Ext.	N.E. 35th Avenue N.E. 113th Street N.E. Sherwood Drive N.E. 110th Street N.E. 33rd Avenue N.E. 108th Street N.E. 31st Avenue N.E. 107th Street N.E. 33rd Avenue	N.E. 106th Street N.E. 30th Avenue N.E. 109th Street N.E. 28th Avenue N.E. 104th Street Highway 99 N.E. 99th Street	Interstate Hwy. 5
425	N.E. 99th Street	S.D. #37 / S.D. #119 Boundary Line	N.E. 88th Street Ext.	N.E. 30th Avenue N.E. 94th Street N.E. 25th Avenue
426	N.E. 104th Street N.E. 28th Avenue N.E. 109th Street N.E. 30th Avenue N.E. 106th Street N.E. 33rd Avenue N.E. 107th Street N.E. 31st Avenue N.E. 108th Street N.E. 33rd Avenue N.E. 110th Street N.E. Sherwood Drive N.E. 113th Street N.E. 35th Avenue N.E. 114th Street Ext.	S.D. #37 / S.D. #119 Boundary Line (N.E. 39th Avenue) S.D. #37 / S.D. #119 Boundary Line	N.E. 99th Street	Highway 99
430	N.E. 111th Street N.E. 5th Avenue N.E. 112th Street Ext.	Interstate Hwy. 5	N.E. 99th Street	N.E. Hazel Dell Avenue
432	N.W. 114th Street Ext. N.W. 114th Street N.E. 114th Street N.E. Hazel Dell Avenue N.E. 117th Street	Interstate Hwy. 5	N.E. 112th Street N.E. 5th Avenue N.E. 11th Street N.E. Hazel Dell Avenue N.E. 106th Street N.W. 106th Street	N.W. 4th Avenue N.W. 112th Street N.W. 5th Avenue N.W. 110th Way N.W. 7th Avenue N.W. 111th Street N.W. 111th Street Ext. Cougar Creek
434	N.E. 141st Street N.E. 33rd Avenue N.E. 142nd Street S.D. #37 / S.D. #119 Boundary Line (N.E. 35th Avenue) (N.E. Salmon Creek Avenue) S.D. #37 / S.D. #119 Boundary Line	S.D. #37 / S.D. #119 Boundary Line	Interstate Hwy. 205	N.E. 134th Street N.E. 29th Avenue
435	Interstate Hwy. 205	S.D. #37/S.D. #119 Boundary Line (N.E. 39th Avenue Ext.)	N.E. 114th Street Ext. N.E. 28th Avenue N.E. 114th Street N.E. 27th Avenue N.E. 26th Avenue N.E. 113th Street N.E. Parkview Drive Highway 99 Salmon Creek	Interstate Hwy. 5

PRECINCT	NORTH	EAST	SOUTH	WEST
436	N.E. 144th Street N.E. 144th Street Ext.	S.D. #37/S.D. #119 Boundary Line (N.E. 35th Avenue) N.E. 142nd Street N.E. 33rd Avenue N.E. 141st Street N.E. 29th Avenue	N.E. 134th Street	Interstate Hwy. 205 N.E. 139th Street N.E. 20th Avenue
440	N.W. 134th Street N.E. 134th Street N.E. 3rd Avenue N.E. 132nd Avenue N.E. 5th Avenue N.E. 134th Avenue N.E. 8th Avenue N.E. 132nd Street N.E. 11th Avenue N.E. 129th Street	Interstate Hwy. 5	Salmon Creek	N.W. 2nd Avenue Ext. N.W. 2nd Street
441	S.D. #37 / S.D. #122 Boundary Line	S.D. #37 / S.D. #122 Boundary Line S.D. #37 / S.D. #119 Boundary Line	N.E. 144th Street N.E. 20th Avenue N.E. 139th Street	Interstate Hwy. 5
444	N.W. 139th Street N.E. 139th Street	N.E. Clark Road N.E. 12th Avenue	N.E. 129th Street N.E. 11th Avenue N.E. 132nd Street N.E. 8th Avenue N.E. 134th Street N.E. 5th Avenue N.E. 132nd Street N.E. 3rd Avenue N.E. 134th Street N.W. 134th Street N.W. 2nd Avenue N.W. 2nd Avenue Ext. Salmon Creek	N.W. 11th Avenue Ext. N.W. 11th Avenue
445	N.W. 149th Street N.E. 149th Street Ext.	Interstate Hwy. 5	N.E. 134th Street N.E. Clark Road N.E. 139th Street N.W. 139th Street	N.W. 11th Avenue
446	S.D. #37 / S.D. #122 Boundary Line (N.W. 159th Street Ext.) S.D. #37 / S.D. #122 Boundary Line (N.E. 159th Street Ext.)	Interstate Hwy. 5	N.E. 149th Street Ext. N.E. 149th Street N.W. 149th Street N.W. 21st Avenue N.W. 146th Street N.W. 22nd Avenue N.W. 148th Street N.W. 25th Avenue N.W. 26th Avenue N.W. Bliss Road N.W. Seward Road	N.W. 41st Avenue
447	S.D. #37 / S.D. #122 Boundary Line (Salmon Creek) N.W. 51st Avenue Ext. N.W. 149th Street Ext. Salmon Creek	N.W. 36th Avenue	N.W. 131st Street N.W. 47th Avenue N.W. 127th Street N.W. 127th Street Ext.	Burlington Northern R.R.
448	Salmon Creek	Salmon Creek N.W. 16th Avenue Ext. N.W. 16th Avenue	N.W. 119th Street N.W. 26th Avenue N.W. 124th Street	N.W. 31st Avenue N.W. 127th Street N.W. 128th Street N.W. 36th Avenue

PRECINCT	NORTH	EAST	SOUTH	WEST
449	S.D. #37 / S.D. #122 Boundary Line (N.W. 159th Street Ext.) N.W. 41st Avenue N.W. Seward Road N.W. Bliss Road N.W. 26th Avenue N.W. 25th Avenue N.W. 148th Street N.W. 22nd Avenue N.W. 146th Street N.W. 21st Avenue N.W. 149th Street	N.W. 11th Avenue N.W. 11th Avenue Ext.	Salmon Creek	S.D. #37 / S.D. #122 Boundary Line (N.W. 51st Avenue Ext.)
450	N.W. 122nd Street N.W. 36th Avenue N.W. 119th Street	N.W. 31st Avenue N.W. 114th Street Ext. N.W. 26th Avenue N.W. 109th Street N.W. Lakeshore Avenue	N.W. 100th Street Ext.	Burlington Northern R.R.
451	N.W. 114th Street Ext. N.W. 21st Avenue N.W. 119th Street N.W. 16th Avenue N.W. 114th Street N.W. 14th Avenue N.W. 115th Street N.W. 114th Street N.W. 114th Street Ext.	Cougar Creek	N.W. 104th Street Ext. N.W. 104th Street N.W. 14th Avenue N.W. 105th Street N.W. 15th Avenue N.W. 101st Street N.W. 16th Avenue N.W. 104th Street N.W. 19th Avenue N.W. 105th Street N.W. 21st Avenue N.W. 111th Street Ext. N.W. 111th Street	N.W. 26th Avenue
452	Salmon Creek	Interstate Hwy. 5 N.E. 117th Street N.E. Hazel Dell Avenue	N.E. 114th Street N.W. 114th Street N.W. 114th Street Ext. N.W. 114th Street N.W. 115th Street N.W. 14th Avenue N.W. 114th Street	N.W. 16th Avenue N.W. 16th Avenue Ext.
453	N.W. 111th Street Ext. N.W. 111th Street N.W. 7th Avenue N.W. 110th Way N.W. 5th Avenue N.W. 112th Street N.W. 4th Avenue N.W. 106th Street N.E. 106th Street	N.E. Hazel Dell Avenue	N.E. 99th Street N.W. 99th Street	N.W. 21st Avenue N.W. 101st Street N.W. 15th Avenue N.W. 105th Street N.W. 14th Avenue N.W. 104th Street N.W. 104th Street Ext. Cougar Creek
455	N.W. 109th Street N.W. 26th Avenue N.W. 111th Street N.W. 111th Street Ext. N.W. 21st Avenue N.W. 105th Street N.W. 19th Avenue N.W. 104th Street	N.W. 16th Avenue N.W. 101st Street N.W. 21st Avenue	N.W. 99th Street	N.W. Lakeshore Avenue
456	N.W. 127th Street Ext. N.W. 127th Street N.W. 47th Avenue N.W. 131st Street	N.W. 36th Avenue N.W. 128th Street N.W. 127th Street N.W. 31st Avenue N.W. 124th Street N.W. 26th Avenue N.W. 119th Street N.W. 21st Avenue	N.W. 114th Street Ext. N.W. 31st Avenue N.W. 119th Street N.W. 36th Avenue N.W. 122nd Street N.W. 122nd Street Ext.	Burlington Northern R.R.

PRECINCT	NORTH	EAST	SOUTH	WEST
460	N.W. 99th Street	N.W. 9th Avenue	N.W. 78th Street Vancouver City Limits	N.W. Bacon Road N.W. 80th Street N.W. 17th Avenue N.W. 19th Avenue N.W. 88th Street N.W. 17th Avenue N.W. 17th Avenue Ext.
470	N.W. 100th Street Ext. N.W. Lakeshore Drive N.W. 99th Street	N.W. 17th Avenue Ext. N.W. 17th Avenue N.W. 88th Street N.W. 19th Avenue N.W. 17th Avenue N.W. 80th Street N.W. Bacon Road	Vancouver City Limits	Burlington Northern R.R.
480	N.W. 209th Street Ext. N.W. 209th Street N.W. 41st Avenue N.W. 199th Street N.E. 199th Street	Interstate Hwy. 5	S.D. #122 / S.D. #37 Boundary Line (N.E. 159th Street Ext.) (N.W. 159th Street Ext.) (N.W. 51st Avenue Ext.) (Salmon Creek)	Burlington Northern R.R.
483	S.D. #122 / S.D. #37 Boundary Line N.E. 15th Avenue N.E. 179th Street	S.D. #122 / S.D. #119 Boundary Line	S.D. #122 / S.D. #119 Boundary Line S.D. #122 / S.D. #37 Boundary Line	Interstate Hwy. 5
485	Ridgefield City Limits N.E. 259th Street N.E. 29th Avenue N.E. 269th Street N.E. 269th Street Ext.	S.D. #122 / S.D. #119 Boundary Line	N.E. 219th Street	Interstate Hwy. 5
487	N.E. 219th Street	S.D. #122 / S.D. #119 Boundary Line	N.E. 179th Street N.E. 15th Avenue S.D. #122 / S.D. #37 Boundary Line	Interstate Hwy. 5
490	N.W. 269th Street Ext. Ridgefield City Limits	Interstate Hwy. 5	N.E. 199th Street N.W. 199th Street N.W. 41st Avenue N.W. 209th Street N.W. 209th Street Ext. Burlington Northern R.R. 18th / 49th Legislative District Boundary Line	Columbia River (Clark County Boundary Line) Bachelor Island Slough
491	Ridgefield City Limits	Ridgefield City Limits	Ridgefield City Limits	Ridgefield City Limits
500	Ridgefield City Limits N. Main Avenue N. Heron Drive N. 13th Place N. 8th Way N. Falcon Drive N. Lark Drive N. 5th Way	N. 23rd Place Pioneer Street S. 8th Avenue S. 8th Court S. Hillhurst Road Ridgefield City Limits	Ridgefield City Limits	Ridgefield City Limits
502	Pioneer Street N. 45th Avenue Ridgefield City Limits	Ridgefield City Limits	Ridgefield City Limits	S. Hillhurst Avenue S. 8th Court S. 8th Avenue
503	Ridgefield City Limits	N. 45th Avenue	Pioneer Street N. 23rd Place N. 5th Way N. Lark Drive N. Falcon Drive N. 8th Way N. 13th Place N. Heron Drive	N. Main Avenue

PRECINCT	NORTH	EAST	SOUTH	WEST
505	Lewis River (Clark / Cowlitz County Boundary Line) S.D. #122 / S.D. #101 Boundary Line (East Fork Lewis River)	S.D. #122 / S.D. #101 Boundary Line La Center City Limits S.D. #122 / S.D. #101 Boundary Line	N.E. 269th Street Ext. N.E. 269th Street N.E. 29th Avenue N.E. 259th Street Ridgefield City Limits N.W. 269th Street Ext. Bachelor Island Slough	Columbia River (Clark County Boundary Line)
510	Clark / Cowlitz County Boundary Line (North Fork Lewis River)	S.D. #102 / S.D. #103 Boundary Line S.D. #102 / S.D. #101 Boundary Line	S.D. #102 / S.D. #101 Boundary Line Interstate Hwy. 5	Clark / Cowlitz County Boundary Line (North Fork Lewis River) (Horseshoe Lake) (North Fork Lewis River)
515	La Center City Limits	La Center City Limits	La Center City Limits E. Ivy Avenue E. 4th Street E. Stonecreek Drive E. 7th Street E. Fir Avenue E. Pioneer Loop E. Southview Heights Drive E. 10th Street N.W. Pacific Hwy.	La Center City Limits (N.W. Pacific Hwy.)
520	S.D. #101 / S.D. #102 Boundary Line	N.E. 31st Avenue Ext N.E. 31st Avenue N.E. 389th Street N.E. Jenny Creek Road N.W. Jenny Creek Road N.W. 359th Street N.W. 14th Avenue	La Center City Limits N.W. Pacific Hwy. Interstate Hwy. 5	S.D. #101 / S.D. #102 Boundary Line
522	N.W. Pacific Hwy. La Center City Limits W. 10th Street E. 10th Street E. Southview Heights Drive	E. Pioneer Loop E. Fir Avenue E. 7th Street E. Stonecreek Drive E. 4th Street E. Ivy Avenue La Center City Limits East Fork Lewis River	S.D. #101 / S.D. #122 Boundary Line (N.E. 299th Street Ext.) (N.E. 299th Street) (N.E. Timmen Road (N.W. 309th Circle) (N.W. 3rd Place) (N.W. 2nd Avenue Ext.) (N.W. 294th Street Ext.) (N.W. 11th Avenue) (N.W. 11th Avenue Ext.) La Center City Limits	La Center City Limits (Interstate Hwy. 5) La Center City Limits S.D. #101 / S.D. #122 Boundary Line S.D. #101 / S.D. #122 Boundary Line (East Fork Lewis River) North Fork Lewis River S.D. #101 / S.D. #102 Boundary Line
525	N.E. 379th Street N.E. Christiensen Road N.E. 389th Street Ext. West Fork - Lockwood Creek Lockwood Creek N.E. 339th Street N.E. 79th Avenue N.E. 349th Street S.D. #101 / S.D. #119 Boundary Line	S.D. #101 / S.D. #119 Boundary Line	S.D. #101 / S.D. #119 Boundary Line N.E. 72nd Avenue N.E. Landerholm Road N.E. 40th Avenue N.E. Lockwood Creek Road	B.P.A. Power Transmission Line N.E. Finalburg Road N.E. 31st Avenue N.E. Brothers Road N.E. 41st Avenue
527	N.E. 389th Street N.E. 31st Avenue N.E. 394th Street	N.E. 41st Avenue N.E. Brothers Road N.E. 31st Avenue N.E. Finalburg Road B.P.A. Power Transmission Lines N.E. Lockwood Creek Road N.E. 40th Avenue N.E. Landerholm Road N.E. 72nd Avenue S.D. #101 / S.D. #119 Boundary Line	S.D. #101 / S.D. #119 Boundary Line (East Fork Lewis River)	S.D. #101 / S.D. #122 Boundary Line (East Fork Lewis River) East Fork Lewis River La Center City Limits N.W. 14th Avenue N.W. 359th Street N.W. Jenny Creek Road N.E. Jenny Creek Road

PRECINCT	NORTH	EAST	SOUTH	WEST
528	S.D. #101 / S.D. #103 Boundary Line	S.D. #101 / S.D. #103 Boundary Line S.D. #101 / S.D. #119 Boundary Line	N.E. 349th Street N.E. 349th Street Ext. N.E. 349th Street N.E. 79th Avenue N.E. 339th Street	Lockwood Creek N.E. 389th Street Ext. N.E. Christensen Road N.E. 379th Street N.E. 41st Avenue N.E. 394th Street N.E. 31st Avenue Ext. S.D. #101/S.D. #102 Boundary Line
530	Clark / Cowlitz County Boundary Line (North Fork Lewis River) (Lake Merwin)	S.D. #103 / S.D. #119 Boundary Line	S.D. #103 / S.D. #119 Boundary Line S.D. #103 / S.D. #101 Boundary Line	S.D. #103 / S.D. #101 Boundary Line S.D. #103 / S.D. #102 Boundary Line
535	S.D. #119 / S.D. #103 Boundary Line N.E. Munch Road	N.E. Munch Road N.E. Reid Road N.E. 156th Avenue N.E. Fargher Lake Hwy. N.E. Lewisville Hwy.	N.E. 299th Street N.E. 112th Avenue N.E. Harrison Road N.E. 314th Street N.E. Mason Creek Road N.E. J.R. Anderson Road	S.D. #119 / S.D. #101 Boundary Line
536	N.E. Fargher Lake Hwy. (SR 503) N.E. Worthington Road	N.E. Worthington Road N.E. 369th Street Ext. N.E. 206th Avenue Ext. N.E. 359th Street Ext. N.E. 216th Avenue Ext.	N.E. 339th Street Ext.	N.E. Lewisville Hwy.
537	Clark / Cowlitz County Boundary Line (Lake Merwin) (North Fork Lewis River) (Yale Lake)	N.E. Yale Bridge Road N.E. 424th Street Railroad Tracks SE Railroad Tracks SW	N.E. 379th Street Ext. N.E. 236th Avenue Ext. N.E. 369th Street Ext.	N.E. Worthington Road N.E. 216th Avenue Ext. (SR 503) N.E. 399th Street (SR 503) N.E. 221st Avenue (SR 503) N.E. 221st Avenue N.E. Cedar Creek Road S.D. #119 / S.D. #103 Boundary Line
538	S.D. #119 / S.D. #103 Boundary Line N.E. Cedar Creek Road	N.E. 221st Avenue (SR 503) N.E. 399th Street (SR 503) N.E. 216th Avenue (SR 503)	N.E. Fargher Lake Hwy. (SR 503)	N.E. 156th Avenue N.E. Reid Road N.E. Munch Road S.D. #119/S.D. #103 Boundary Line
540	N.E. J.R. Anderson Road N.E. Mason Creek Road N.E. 314th Street N.E. 112th Avenue N.E. Harrison Road N.E. 112th Avenue N.E. 299th Street N.E. Lewisville Hwy. N.E. 339th Street Ext.	N.E. 172nd Avenue Ext. N.E. 314th Street Ext. N.E. 162nd Avenue Ext. N.E. 309th Street Ext. Rock Creek East Fork Lewis River	East Fork Lewis River N.E. Lewisville Hwy N.E. 269th Street N.E. 122nd Avenue N.E. 274th Street N.E. 117th Avenue N.E. Charter Oak Road N.E. 279th Street	S.D. #119 / S.D. #101 Boundary Line
543	S.D. #119 / S.D. #122 Boundary Line (N.E. 219th Street) N.E. 219th Street	Battle Ground City Limits N.E. 92nd Avenue Ext. N.E. 92nd Avenue	N.E. 179th Street N.E. 34th Avenue Ext. N.E. 184th Street Ext.	S.D. #119 / S.D. #122 Boundary
545	S.D. #119 / S.D. #101 Boundary Line (East Fork Lewis River) N.E. 72nd Avenue Ext. N.E. 72nd Avenue N.E. 269th Street N.E. Daybreak Road	N.E. 82nd Avenue N.E. 259th Street N.E. Manley Road N.E. 92nd Avenue N.E. 239th Street N.E. 82nd Avenue	N.E. 219th Street	S.D. #119 / S.D. #122 Boundary

PRECINCT	NORTH	EAST	SOUTH	WEST
550	N.E. 184th Street Ext. N.E. 34th Avenue Ext. N.E. 179th Street	N.E. 92nd Avenue N.E. 156th Street	Salmon Creek N.E. 50th Avenue N.E. Salmon Creek Street N.E. 50th Avenue N.E. 159th Street Ext. (North Boundary Census Tract 404.09 Census Block 1012)	S.D. #119 / S.D. #122 Boundary Line
553	S.D. #119 / S.D. #122 Boundary Line (N.E. 159th Street) N.E. 159th Street Ext. (North Boundary Census Tract 404.09 Census Block 1012)	N.E. 50th Avenue N.E. Salmon Creek Street N.E. 50th Avenue	N.E. 131st Street	S.D. #119 / S.D. #37 Boundary Line N.E. Salmon Creek Avenue N.E. 35th Avenue N.E. 144th Street Ext. S.D. #119 / S.D. #37 Boundary Line
555	Salmon Creek N.E. 72nd Avenue N.E. 139th Street	N.E. 87th Avenue	N.E. 119th Street N.E. 65th Avenue N.E. 114th Street N.E. 64th Avenue N.E. 109th Street N.E. Maitland Road Interstate Hwy. 205	N.E. 50th Avenue
560	N.E. 131st Street	N.E. 50th Avenue	Interstate Hwy. 205	S.D. #119 / S.D. #37 Boundary Line
563	N.E. 114th Street N.E. 65th Avenue N.E. 119th Street	N.E. 87th Avenue S.D. #119/S.D. #114 Boundary Line (N.E. 105th Street) S.D. #119/S.D. #114 Boundary Line	Interstate Hwy. 205	N.E. Maitland Road N.E. 109th Street N.E. 64th Avenue
565	Interstate Hwy. 205	N.E. 50th Avenue N.E. St. Johns Road	S.D. #119 / S.D. #37 Boundary Line	S.D. #119 / S.D. #37 Boundary Line
566	Interstate Hwy. 205	Interstate Hwy. 205 S.D. #119 / S.D. #114 Boundary Line	S.D. #119 / S.D. #114 Boundary Line S.D. #119 / S.D. #37 Boundary Line	S.D. #119 / S.D. #37 Boundary Line N.E. St. Johns Road N.E. 50th Avenue
570	Salmon Creek N.E. 176th Street Ext. Battle Ground City Limits	S.D. #119 / S.D. #98 Boundary Line	N.E. 144th Street N.E. 117th Avenue N.E. 131st Street N.E. Laurin Road N.E. 134th Street	N.E. 87th Avenue N.E. 139th Street N.E. 72nd Avenue
571	N.E. 119th Street	N.E. 132nd Avenue N.E. 114th Street N.E. 124th Avenue	S.D. #119 / S.D. #114 Boundary	N.E. 87th Avenue
572	N.E. 134th Street N.E. Laurin Road N.E. 131st Street	N.E. 117th Avenue N.E. 119th Street N.E. 132nd Avenue N.E. 114th Street N.E. 124th Avenue	N.E. 99th Street N.E. 117th Avenue N.E. 107th Street N.E. 107th Street Ext. N.E. 107th Street N.E. 94th Avenue N.E. 105th Street	N.E. 87th Avenue
573	N.E. 144th Street	S.D. #119 / S.D. #98 Boundary Line	S.D. #119 / S.D. #114 Boundary Line	N.E. 124th Avenue N.E. 114th Street N.E. 132nd Avenue N.E. 119th Street N.E. 117th Avenue



PRECINCT	NORTH	EAST	SOUTH	WEST
575	S.W. Eaton Blvd. S.E. Eaton Blvd. S.E. Grace Avenue S.E. 25th Street Ext. Railroad Tracks S.E. Eaton Blvd. N.E. 199th Street	N.E. 167th Avenue Battle Ground City Limits	Battle Ground City Limits	Battle Ground City Limits
577	N.E. 199th Street Battle Ground City Limits	Battle Ground City Limits N.E. 142nd Avenue	N.E. 176th Street Ext. Salmon Creek N.E. 156th Street	N.E. 92nd Avenue
580	N.E. 279th Street N.E. Charter Oak Road N.E. 117th Avenue N.E. 274th Street	N.E. 122nd Avenue N.E. 269th Street N.E. Lewisville Hwy. Battle Ground City Limits	Battle Ground City Limits N.E. 219th Street	N.E. 82nd Avenue N.E. 239th Street N.E. 92nd Avenue N.E. Manley Road N.E. 259th Street N.E. 82nd Avenue N.E. Daybreak Road East Fork Lewis River N.E. 72nd Avenue
581	N.E. 219th Street W. Main Street	S.W. 20th Avenue	N.E. 199th Street	N.E. 92nd Avenue Ext.
582	Battle Ground City Limits (N.E. 239th Street Ext.)	N.W. 20th Avenue	W. Main Street	Battle Ground City Limits
583	N.W. 9th Street N.E. 15th Avenue N.E. 16th Avenue	N.W. 10th Avenue S.W. 10th Avenue	S.W. Eaton Blvd.	S.W. 20th Avenue N.W. 20th Avenue
584	Battle Ground City Limits	Battle Ground City Limits N.E. 132nd Avenue N. Parkway Avenue N.E. 7th Street N.E. 3rd Avenue	E. Main Street W. Main Street	N.W. 10th Avenue N.W. Onsdorff Blvd. N.W. 4th Avenue N.W. 19th Street N.W. 6th Avenue N.W. 25th Street Battle Ground City Limits
585	Battle Ground City Limits	Battle Ground City Limits	S.E. Eaton Blvd.	Railroad Tracks N.E. 6th Street N.E. Clark Avenue N.E. 7th Street N. Parkway Avenue
586	W. Main Street	S. Parkway Avenue S.E. Rasmussen Blvd, S.E. 5th Avenue S.E. 10th Street S.E. 4th Avenue S.E. 17th Street S.E. 2nd Place	S.E. Eaton Blvd. S.W. Eaton Blvd.	S.W. 10th Avenue
587	N.E. 7th Street N.E. Clark Avenue N.E. 6th Street	Railroad Tracks S.E. 25th Street Ext. (18th / 17th Legislative District Boundary)	S.E. 25th Street Ext. (18th / 17th Legislative District Boundary) S.E. Grace Avenue S.E. Eaton Blvd.	S.E. 2nd Place S.E. 17th Street S.E. 4th Avenue S.E. 10th Street S.E. 5th Avenue S.E. Rasmussen Blvd. S. Parkway Avenue E. Main Street N.E. 3rd Avenue
588	Battle Ground City Limits N.W. 25th Street	N.W. 6th Avenue N.W. 19th Street N.W. 4th Avenue	N.W. Onsdorff Blvd. N.W. 16th Avenue N.W. 15th Avenue N.W. 9th Street	N.W. 20th Avenue

PRECINCT	NORTH	EAST	SOUTH	WEST
590	N.E. Allworth Road	Rock Creek N.E. 219th Street Ext. N.E. 232nd Avenue Ext. N.E. 209th Street S.D. #119 / S.D. #98 Boundary Line	S.D. #119 / S.D. #98 Boundary Line 18th / 17th Legislative District Boundary Line (S.D. #119 / S.D. #98 Boundary Line) (N.E. 167th Avenue) (N.E. 199th Street)	Battle Ground City Limits N.E. 219th Street N.E. 182nd Avenue
591	East Fork Lewis River	East Fork Lewis River N.E. 292nd Avenue Ext.	N.E. 259th Street Ext. N.E. 259th Street N.E. Axford Road N.E. 142nd Avenue Battle Ground City Limits	N.E. Lewisville Hwy. East Fork Lewis River
592	N.E. Allworth Road N.E. 222nd Avenue N.E. 247th Street Ext. N.E. 227th Avenue Ext. N.E. 249th Street Ext. N.E. 232 Avenue Ext. N.E. 259th Street Ext.	N.E. 292nd Avenue Ext.	S.D. #119 / S.D. #98 Boundary Line	S.D. #119 / S.D. #98 Boundary Line N.E. 209th Street N.E. 232nd Avenue Ext. N.E. 219th Street Ext. Rock Creek
593	N.E. 259th Street N.E. 259th Street Ext.	N.E. 232nd Avenue Ext. N.E. 249th Street Ext. N.E. 227th Avenue Ext N.E. 247th Street Ext. N.E. 222nd Avenue	N.E. Allworth Road N.E. Crawford Road N.E. 182nd Avenue N.E. 219th Street Battle Ground City Limits	Battle Ground City Limits N.E. 142nd Avenue N.E. Axford Road
595	N.E. 339th Street Ext.	N.E. 222nd Avenue Ext. N.E. 329th Street Ext. N.E. 232nd Avenue Ext.	East Fork Lewis River	Rock Creek N.E. 309th Street Ext. N.E. 162nd Avenue Ext. N.E. 314th Street Ext. N.E. 172nd Avenue Ext.
600	Yacolt Town Limits	Yacolt Town Limits	Yacolt Town Limits	Yacolt Town Limits
603	Clark / Cowlitz County Boundary Line (Lake Merwin) (North Fork Lewis River) (Yale Lake)	Clark / Skamania County Boundary Line	East Fork Lewis River N.E. Dole Valley Road Unnamed creek Rock Creek Cedar Creek S.D. #119 / S.D. #98 Boundary Line	N.E. 292nd Avenue Ext. East Fork Lewis River N.E. Railroad Avenue Yacolt Town Limits Railroad Tracks N.E. 424th Street N.E. Yale Bridge Road
605	18th / 20th Legislative District Boundary Line (N.E. Chelatchie Road) (N.E. Gerber-McKee Road) (N.E. 419th Street) (N.E. Yale Bridge Road) N.E. 424th Street	Railroad Tracks Yacolt Town Limits N.E. Railroad Avenue	East Fork Lewis River	N.E. 232nd Avenue Ext. N.E. 329th Street Ext. N.E. 222nd Avenue Ext. N.E. 339th Street Ext. N.E. 216th Avenue Ext. N.E. 359th Street Ext. N.E. 206th Avenue Ext. N.E. 369th Street Ext. N.E. 226th Avenue Ext. N.E. Worthington Road N.E. 216th Avenue N.E. 399th Street N.E. 221st Avenue
606	East Fork Lewis River	Clark / Skamania County Boundary Line	S.D. #119 / S.D. #98 Boundary Line	Cedar Creek Rock Creek Unnamed creek N.E. Dole Valley Road

PRECINCT	NORTH	EAST	SOUTH	WEST
610	S.D. #98 / S.D. #119 Boundary Line	West Boundary, Census Block 321 Census Tract 405.01 Salmon Creek	N.E. Richards Road N.E. 239th Avenue N.E. 169th Street N.E. 222nd Avenue N.E. 164th Street N.E. 217th Avenue N.E. 159th Street N.E. 202nd Avenue N.E. 161st Street Ext. N.E. 197th Avenue N.E. 164th Street	N.E. 182nd Avenue
613	S.D. #98 / S.D. #119 Boundary Line	Cedar Creek East Boundary Census Block 112 Census Tract 405.01)	Forest Service Road L-1400 N.E. Rawson-Micro Road N.E. Rawson Road N.E. 139th Street	N.E. 212th Avenue N.E. 159th Street N.E. 217th Avenue N.E. 164th Street N.E. 222nd Avenue N.E. 169th Street N.E. 239th Avenue N.E. Richards Road Salmon Creek West Boundary Census Block 321 Census Tract 405.01
615	Battle Ground City Limits S.D. #98 / S.D. #119 Boundary Line	N.E. 182nd Avenue	N.E. 159th Street	S.D. #98 / S.D. #119 Boundary Line Battle Ground City Limits
617	N.E. 159th Street	N.E. 182nd Avenue N.E. Ward Road Fifth Plain Creek S.D. #98 / S.D. #114 Boundary Line (Lower Fifth Plain Creek) (N.E. 88th Street	S.D. #98 / S.D. #114 Boundary Line (N.E. 78th Street)	S.D. #98 / S.D. #114 Boundary Line S.D. #98 / S.D. #119 Boundary Line
618	N.E. 139th Street N.E. Rawson Road N.E. Rawson-Micro Road Forest Service Road L-1400 18th / 15th Legislative District Boundary Line (Forest Service Road L-1400) (S.D. #98 / S.D.#117 Boundary Line)	S.D. #98 / S.D.#114 Boundary Line	S.D. #98 / S.D.#114 Boundary Line	N.E. 212th Avenue
620	N.E. 164th Street N.E. 197th Avenue N.E. 161st Street N.E. 202nd Avenue N.E. 159th Street	N.E. 212th Avenue	S.D. #98 / S.D.#114 Boundary Line	Lower Fifth Plain Creek N.E. Ward Road N.E. 182nd Avenue
624	S.D. #114 / S.D. #98 Boundary Line	N.E. 182nd Avenue Lacamas Creek	Vancouver City Limits N.E. 4th Plain Road	N.E. 162nd Avenue
625	S.D. #114 / S.D. #98 Boundary Line	S.D. #114 / S.D. #117 Boundary Line	S.D. #114 / S.D. #117 Boundary Line Camas City Limits	N.E. 182nd Avenue Lacamas Creek
626	S.D. #114 / S.D. #119 Boundary Line	N.E. 137th Avenue N.E. 88th Street N.E. 142nd Avenue	Padden Express Way	N.E. 130th Avenue
627	S.D. #114 / S.D. #119 Boundary Line	N.E. 152nd Avenue	Padden Express Way	N.E. 142nd Avenue N.E. 88th Street N.E. 137th Avenue

PRECINCT	NORTH	EAST	SOUTH	WEST
628	Padden Express Way	N.E. 152nd Avenue N.E. Ward Road	Vancouver City Limits N.E. 143rd Avenue N.E. 70th Street N.E. 144th Avenue N.E. 73rd Street N.E. 147th Avenue N.E. 76th Street	N.E. 130th Avenue
629	S.D. #114 / S.D. #119 Boundary Line	S.D. #114 / S.D. #98 Boundary Line	N.E. Ward Road	N.E. 152nd Avenue
630	S.D. #114 / S.D. #119 Boundary Line	N.E. 130th Avenue	N.E. 76th Street	N.E. 107th Avenue N.E. 84th Street N.E. 112th Avenue N.E. 90th Street N.E. 115th Avenue N.E. 92nd Street Ext. N.E. 117th Avenue
631	S.E. McGillivray Blvd. S.E. 22nd Drive S.E. 23rd Drive S.E. 174th Place S.E. 22nd Street	S.E. 176th Avenue	S.E. 34th Street	S.E. 164th Avenue
632	S.D. #114 / S.D. #119 Boundary Line (N.E. 88th Street) N.E. 88th Street N.E. 90th Avenue N.E. 90th Street N.E. 92nd Avenue N.E. 92nd Street N.E. 93rd Avenue N.E. 90th Street	N.E. 94th Avenue	N.E. 76th Street N.E. 78th Street	Interstate Hwy. 205 S.D. #114 / S.D. #119 Boundary Line
633	N.E. 76th Street	N.E. 147th Avenue N.E. 73rd Street N.E. 144th Avenue N.E. 70th Street N.E. 143rd Avenue	Vancouver City Limits	N.E. 117th Avenue
634	N.E. Ward Road	N.E. 162nd Avenue	Vancouver City Limits	N.E. Ward Road
635	S.D. #114 / S.D. #119 Boundary Line	N.E. 117th Avenue	N.E. 92nd Street Ext. N.E. 115th Avenue N.E. 90th Street N.E. 112th Avenue N.E. 84th Street	N.E. 107th Avenue
636	S.D. #114 / S.D. #119 Boundary Line	N.E. 107th Avenue	N.E. 76th Street	N.E. 94th Avenue
638	S.D. #114 / S.D. #119 Boundary Line	N.E. 94th Avenue	N.E. 90th Street N.E. 93rd Avenue N.E. 92nd Street N.E. 92nd Avenue N.E. 90th Street N.E. 90th Avenue N.E. 88th Street	S.D. #114 / S.D. #119 Boundary Line
639	Vancouver City Limits	Interstate Hwy. 205	N.E. Burton Road	S.D. #114 / S.D. #37 Boundary Line
640	N.E. 76th Street	N.E. 117th Avenue	Vancouver City Limits	Interstate Hwy. 205 N.E. 58th Street Ext. N.E. 58th Street N.E. 102nd Avenue N.E. Covington Road
641	Vancouver City Limits	S.E. 172nd Avenue	S.E. Tech Center Drive	S.E. 164th Avenue

PRECINCT	NORTH	EAST	SOUTH	WEST
642	S.D. #114 / S.D. #119 Boundary Line	49th / 17th Legislative District Boundary (I-205)	Vancouver City Limits	S.D. #114 / S.D. #37 Boundary Line
643	N.E. 78th Street N.E. 76th Street	N.E. Covington Road N.E. 102nd Avenue	N.E. 58th Street N.E. 58th Street Ext.	Interstate Hwy. 205
644	S.E. 20th Street Ext.	Vancouver / Camas City Limits	S.E. 30th Circle Ext. S.E. 30th Circle S.E. 30th Way S.E. 30th Street S.E. 31st Drive S.E. 193rd Avenue S.D. #117 / S.D. # 114 Boundary Line S.E. 34th Street S.E. 176th Avenue S.E. 22nd Drive S.E. 22nd Street S.E. 174th Place S.E. 23rd Drive S.E. 22nd Drive S.E. McGillivray Blvd.	S.E. 164th Avenue
645	S.E. 15th Street	S.E. 192nd Avenue	S.E. 20th Street	S.E. 164th Avenue
646	N.E. 18th Street	Vancouver City Limits (N.E. 172nd Avenue)	N.E. 6th Street N.E. 168th Avenue N.E. 7th Street N.E. 167th Avenue N.E. 9th Street N.E. 166th Avenue N.E. 8th Street N.E. 163rd Avenue N.E. 9th Street	Vancouver City Limits (N.E. 162nd Avenue) (N.E. 14th Street Ext.) (N.E. 164th Avenue Ext.)
647	Vancouver City Limits (N.E. 18th Street)	Vancouver City Limits (N.E. 192nd Avenue) N.E. 13th Street Camas City Limits Camas/Vancouver City Limits Vancouver City Limits Vancouver City Limits (Fisher Creek) Fisher Creek	Vancouver City Limits Vancouver City Limits (Fisher Creek) Fisher Creek S.E. 20th Street Ext.	S.E. 192nd Avenue S.E. 1st Street Vancouver City Limits Vancouver City Limits (N.E. 172nd Avenue)
648	S.E. 1st Street	S.E. 192nd Avenue	S.E. 15th Street	S.E. 164th Avenue S.E. Tech Center Drive S.E. Mill Plain Blvd. S.E. 177th Avenue
649	N.E. 34th Street N.E. 163rd Avenue N.E. 33rd Street N.E. 165th Avenue N.E. 35th Street N.E. 166th Avenue N.E. 32nd Street N.E. 168th Avenue N.E. 31st Way N.E. 171st Avenue	N.E. 172nd Avenue	N.E. 18th Street	Vancouver City Limits
650	S.D. #114 / S.D. # 37 Boundary Line N.E. 18th Street Ext.	N.E. 92nd Avenue Ext. S.D. #114 / S.D. # 37 Boundary Line	S.D. #114 / S.D. # 37 Boundary Line	S.D. #114 / S.D. #37 Boundary Line
651	N.E. Burton Road	Interstate Hwy. 205	N.E. 18th Street Ext.	S.D. #114 / S.D. # 37 Boundary Line

PRECINCT	NORTH	EAST	SOUTH	WEST
652	Vancouver City Limits	N.E. Gher Road N.E. 112th Avenue N.E. 28th Street N.E. 115th Avenue N.E. 29th Street N.E. 116th Avenue N.E. 31st Street N.E. 119th Avenue N.E. Four Seasons Lane	N.E. 18th Street	Interstate Hwy. 205
653	Vancouver City Limits	N.E. 121st Avenue N.E. 122nd Avenue N.E. 39th Street Ext. N.E. 120th Avenue Ext. N.E. 38th Street Ext. N.E. 119th Avenue Ext. N.E. 119th Avenue	N.E. 33rd Street Ext. N.E. 114th Avenue Ext. N.E. 28th Street	N.E. 112th Avenue N.E. Gher Road
654	N.E. 49th Street N.E. 48th Street	N.E. 151st Avenue	N.E. 39th Street	N.E. 137th Avenue
655	N.E. 9th Street N.E. 163rd Avenue N.E. 8th Street N.E. 166th Avenue N.E. 9th Street N.E. 167th Avenue N.E. 7th Street N.E. 168th Avenue N.E. 6th Street N.E. 172nd Avenue Vancouver City Limits (N.E. 8th Street) (N.E. 8th Street Ext.)	Vancouver City Limits (N.E. 177 Avenue Ext.)	Vancouver City Limits	Vancouver City Limits (N.E. 162nd Avenue) (N.E. 164th Avenue Ext.)
656	N.E. 39th Street	N.E. 162nd Avenue	N.E. 34th Street	N.E. 149th Avenue N.E. 150th Avenue N.E. 38th Street N.E. 151st Avenue
658	N.E. 18th Street	Midline between N.E. 152nd Avenue & N.E. 153rd Avenue	N.E. 7th Street N.E. 145th Avenue N.E. 9th Street	N.E. 139th Avenue
659	N.E. 18th Street	N.E. 139th Avenue N.E. 9th Street N.E. 145th Avenue N.E. 7th Street Midline between N.E. 152nd Avenue & N.E. 153rd Avenue S.E. 1st Street S.E. 155th Avenue	S.E. Mill Plain Road	S.E. 136th Avenue N.E. 136th Avenue
660	N.E. 18th Street Ext. N.E. 97th Avenue Ext. N.E. 14th Street	N.E. 102nd Avenue	E. Mill Plain Blvd	S.D. #114 / S.D. #37 Boundary Line N.E. 92nd Avenue Ext.
662	N.E. 28th Street	N.E. 160th Avenue N.E. 27th Circle N.E. 159th Avenue Ext. N.E. 26th Street N.E. 25th Street N.E. 159th Avenue N.E. 24th Street N.E. 158th Avenue N.E. 22nd Street N.E. 159th Avenue N.E. 20th Street N.E. 158th Avenue N.E. 19th Street N.E. 159th Avenue	N.E. 18th Street	N.E. 138th Avenue

PRECINCT	NORTH	EAST	SOUTH	WEST
663	N.E. 18th Street Ext.	Interstate Hwy. 205	S.E. Mill Plain Road	N.E. 102nd Avenue N.E. 14th Street N.E. 97th Avenue Ext.
664	N.E. 9th Street Ext. N.E. Countryside Drive N.E. Blue Grass Drive N.E. 156th Avenue N.E. 158th Avenue N.E. 7th Street N.E. 160th Avenue N.E. 9th Street Ext.	N.E. 162nd Avenue N.E. 164th Avenue	S.E. Mill Plain Road	S.E. 155th Avenue S.E. 1st Street Midline between N.E. 152nd Avenue & N.E. 153rd Avenue
667	S.E. McGillivray Blvd. S.E. Village Loop Drive S.E. 26th Street Ext.	S.E. 164th Avenue	S.E. Cascade Park Drive S.E. 161st Avenue Ext. S.E. 35th Circle S.E. Baypoint Drive S.E. Fernwood Drive	Property Midline between S.E. Briarwood Drive & S.E. Balboa Drive
668	S.E. Fernwood Drive S.E. Baypoint Drive S.E. 35th Circle S.E. 161st Avenue Ext. S.E. Cascade Park Drive	S.E. 164th Avenue	Lewis and Clark Highway (SR 14)	Property Boundary Line along west boundary line of parcels on S.E. Balboa Drive
669	Lewis and Clark Highway (SR 14)	S.E. 164th Avenue Ext.	Columbia River (Vancouver City Limits) (Clark County Boundary Line)	Interstate Hwy. 205
670	S.E. Mill Plain Road	Interstate Hwy. 205 S.E. 10th Street S.E. 102nd Avenue S.E. 12th Street S.E. 102 Avenue Ext.	Lewis and Clark Highway (SR-14)	S.D. #114 / S.D. #37 Boundary Line
672	S.E. 7th Street S.E. 136th Avenue S.E. Mill Plain Blvd.	S.E. Parkcrest Avenue S.E. 7th Street S.E. Olympia Drive S.E. 12th Street S.E. 140th Avenue S.E. 14th Street S.E. 136th Avenue	S.E. McGillivray Blvd.	S.E. 125th Avenue S.E. Laver Street S.E. 123rd Avenue
673	S.E. 10th Street	Interstate Hwy. 205	Lewis & Clark Highway (SR-14)	S.E. Ellsworth Road S.E. 15th Street S.E. 102nd Avenue Ext. S.E. 12th Street S.E. 102nd Avenue
674	S.E. 19th Street S.E. McGillivray Blvd.	S.E. Blairmont Drive S.E. 20th Street S.E. 146th Avenue S.E. 26th Street S.E. 145th Avenue S.E. 30th Street S.E. 146th Avenue	S.E. Briarwood Drive S.E. Bella Vista Road S.E. Bella Vista Avenue S.E. 28th Street S.E. 138th Avenue S.E. Angus Street S.E. Talton Avenue S.E. Forest Street	S.E. 131st Avenue
675	Lewis & Clark Highway (SR 14) S.E. 102nd Avenue Ext. S.E. 102nd Avenue S.E. 15th Street S.E. Ellsworth Road Lewis & Clark Highway (SR 14)	Interstate Hwy. 205	Columbia River (Vancouver City Limits) (Clark County Boundary Line)	S.D. #114 / S.D. #37 Boundary Line

PRECINCT	NORTH	EAST	SOUTH	WEST
677	S.E. McGillivray Blvd. S.E. 121st Avenue S.E. 15th Street S.E. 123rd Avenue S.E. Riveridge Drive	S.E. 131st Avenue S.E. Forest Street S.E. Talton Avenue S.E. Angus Street S.E. 138th Avenue S.E. 28th Street S.E. Bella Vista Road	Lewis and Clark Hwy. (SR-14)	Interstate Hwy. 205
678	S.E. McGillivray Blvd.	S.E. 19th Street	S.E. Riveridge Drive	S.E. 123rd Avenue S.E. 15th Street S.E. 121st Avenue
679	S.E. Mill Plain Road	S.E. 136th Avenue	S.E. 7th Street S.E. 123rd Avenue S.E. Laver Street S.E. 125th Avenue S.E. McGillivray Blvd.	Interstate Hwy. 205
680	S.E. McGillivray Blvd.	Property Boundary Line along west boundary line of parcels on S.E. Balboa Drive	Lewis and Clark Hwy. (SR-14)	S.E. Briarwood Drive S.E. 146th Avenue S.E. 30th Street S.E. 145th Avenue S.E. 26th Street S.E. 146th Avenue S.E. 20th Street S.E. Blairmont Drive
681	S.E. Mill Plain Blvd.	Midline between S.E. 152nd Avenue & S.E. 153rd Avenue S.E. Parkcrest Avenue S.E. Blairmont Drive	S.E. McGillivray Blvd.	S.E. 136th Avenue S.E. 14th Street S.E. 140th Avenue S.E. 12th Street S.E. Olympia Drive S.E. 7th Street S.E. Parkcrest Avenue
682	N.E. 9th Street Ext.	N.E. 136th Avenue S.E. 136th Avenue	S.E. Mill Plain Road	N.E. 117th Avenue
683	N.E. 18th Street	N.E. 136th Avenue	N.E. 9th Street N.E. 117th Avenue S.E. Mill Plain Road	Interstate Hwy. 205
685	N.E. 39th Street	N.E. 137th Avenue N.E. 36th Street N.E. 138th Avenue	N.E. 28th Street	N.E. 132nd Avenue
686	N.E. 28th Street	N.E. 138th Avenue	N.E. 18th Street	N.E. 126th Avenue N.E. 22nd Street N.E. 124th Avenue
687	N.E. 39th Street Ext. N.E. 122nd Avenue N.E. 39th Street	N.E. 132nd Avenue	N.E. 28th Street	N.E. 119th Avenue Ext. N.E. 31st Street N.E. 116th Avenue N.E. 29th Street N.E. 115th Avenue N.E. 28th Street N.E. 114th Avenue Ext. N.E. 33rd Street Ext. N.E. 119th Avenue N.E. 119th Avenue Ext. N.E. 38th Street Ext. N.E. 120th Avenue Ext.
688	Burnt Bridge Creek	Vancouver City Limits	N.E. 39th Street	N.E. 151st Avenue Ext.
689	N.E. 39th Street N.E. 151st Avenue N.E. 38th Street N.E. 150th Avenue N.E. 149th Avenue N.E. 34th Street	N.E. 162nd Avenue	N.E. 28th Street	N.E. 138th Avenue N.E. 36th Street N.E. 137th Avenue



PRECINCT	NORTH	EAST	SOUTH	WEST
690	S.E. 34th Street S.D. #117 / S.D. # 114 Boundary Line S.E. 193rd Avenue S.E. 31st Drive S.E. 30th Street S.E. 30th Way S.E. 30th Circle S.E. 30th Circle Ext.	Vancouver City Limits	Columbia River (Clark County Boundary Line)	Fisher Creek S.E. 180th Avenue S.E. Hiddenbrook Drive
691	N.E. 49th Street	N.E. 137th Avenue	N.E. 39th Street	N.E. 122nd Avenue
692	Burnt Bridge Creek	N.E. 151st Avenue Ext. N.E. 151st Avenue Ext.	N.E. 48th Street N.E. 49th Street	N.E. 122nd Avenue N.E. 121st Avenue
693	Vancouver City Limits N.E. Fourth Plain Blvd.	Vancouver City Limits	Burnt Bridge Creek	N.E. 121st Avenue
694	S.E. Mill Plain Road	S.E. 164th Avenue	S.E. 11th Street Ext.	S.E. Parkcrest Avenue Midline between S.E. 152nd Avenue & S.E. 153rd Avenue
695	N.E. 18th Street N.E. 159th Avenue N.E. 19th Street N.E. 158th Avenue N.E. 20th Street N.E. 159th Avenue N.E. 22nd Street N.E. 158th Avenue N.E. 24th Street N.E. 159th Avenue N.E. 25th Street N.E. 26th Street N.E. 159th Avenue Ext. N.E. 27th Circle N.E. 160th Avenue N.E. 28th Street	Vancouver City Limits	N.E. 9th Street Ext. N.E. 160th Avenue N.E. 7th Street N.E. 158th Avenue N.E. 156th Avenue N.E. Blue Grass Drive N.E. Countryside Drive N.E. 9th Street Ext. N.E. 9th Street	Midline between N.E. 152nd Avenue & N.E. 153rd Avenue
696	S.E. 34th Street	S.E. Hiddenbrook Drive S.E. 180th Avenue Fisher Creek	Columbia River (Clark County Boundary Line)	S.E. 164th Avenue
697	S.E. 11th Street Ext.	S.E. 164th Avenue	S.E. 26th Street Ext. S.E. Village Loop Drive S.E. McGillivray Blvd.	S.E. Blairmont Drive S.E. Parkcrest Avenue
698	N.E. 29th Street N.E. 182nd Avenue N.E. 28th Street	N.E. 187th Avenue	Vancouver City Limits (N.E. 18th Street)	N.E. 172nd Avenue
699	Vancouver City Limits	Lacamas Creek N.E. Goodwin Road	N.E. 13th Street Vancouver City Limits (N.E. 192nd Avenue) (N.E. 18th Street) N.E. 187th Avenue N.E. 28th Street N.E. 182nd Avenue N.E. Edmunds Drive N.E. 39th Street	Vancouver City Limits
710	N.E. 28th Street	N.E. 124th Avenue N.E. 22nd Street N.E. 126th Avenue	N.E. 18th Street	N.E. Four Seasons Lane

PRECINCT	NORTH	EAST	SOUTH	WEST
720	N.E. 39th Street N.E. Edmunds Road	N.E. 182nd Avenue	N.E. 29th Street N.E. 172nd Avenue N.E. 32nd Street N.E. 171st Avenue N.E. 31st Way N.E. 168th Avenue N.E. 32nd Street N.E. 166th Avenue N.E. 35th Street N.E. 165th Avenue N.E. 33rd Street N.E. 163rd Avenue N.E. 34th Street	N.E. 162nd Avenue
900	Washougal River Washougal River Road Washougal City Limits	Washougal City Limits (Washougal River) Washougal River 26th Street Ext. H Street 25th Street Ext. Burlington No. R.R. 27th Street Ext.	Lewis & Clark Hwy. Washougal River Road A Street 11th Street D Street	Washougal River Road A Street 11th Street D Street Washougal River Road E Street 12th Street 12th Street Ext.
903	N. Shepherd Road N. 10th Street N. S Street N. 14th Street N. R Street Washougal City Limits	Washougal City Limits Washougal River Road Washougal River 12th Street Ext. 12th Street E Street Washougal River Road D Street 11th Street A Street Washougal River Road Lewis & Clark Hwy. S. 27th Street S. 27th Street Ext.	Columbia River	Washougal / Camas City Limits
905	Washougal City Limits	Washougal City Limits	N. R Street N. 14th Street N. S Street N. 10th street N. Shepherd Road Washougal / Camas City Limits	Washougal City Limits
910	Washougal City Limits 32nd Street K Street	34th Street Evergreen Way Washougal City Limits	Washougal City Limits Columbia River	S. 27th Street Ext. 27th Street Burlington Northern R.R. 25th Street Ext. H Street 26th Street Ext. Washougal River
912	Y Street 34th Street X Street 36th Street W Street	39th Street J Street Fairway Drive G Street 51st Street D Street Sunset Ridge Drive Washougal City Limits	Evergreen Hwy.	34th Street K Street 32nd Street Washougal City Limits (S.E. Stiles Road)
913	Washougal City Limits	Washougal City Limits	P Street Rolling Meadows Drive M Drive M Street	39th Street W Street 36th Street X Street 34th Street Y Street

PRECINCT	NORTH	EAST	SOUTH	WEST
914	M Street M Drive Rolling Meadows Drive P Street	Washougal City Limits	Sunset Ridge Drive D Street 51st Street G Street Fairway Drive J Street	39th Street
917	N.E. 19th Street N.E. Blair Road	S.D. #117 / S.D. #112-6 Boundary Line	S.D. #117 / S.D. #112-6 Boundary Line Washougal City Limits	Camas City Limits N.E. Everett Road N.E. 3rd Street N.E. 267th Avenue
920	S.D. #117 / S.D. #114 Boundary Line	N.E. 272nd Avenue Ext. North Boundary of Census Tract No. 406.03, Block No. 3019 N.E. 59th Street N.E. 282nd Avenue N.E. 53rd Street N.E. 292nd Avenue N.E. Reilly Road	N.E. Blair Road N.E. 19th Street N.E. 267th Avenue N.E. Brunner Road	N.E. 259th Avenue N.E. 29th Street N.E. 261st Avenue N.E. 38th Street N.E. 246th Avenue N.E. 43rd Street N.E. 43rd Street Ext. Matney Creek unnamed creek N.E. Highland Meadows Drive Camp Bonneville Prop. Line
925	S.D. #117 / S.D. #114 Boundary Line	Camp Bonneville Prop. Line N.E. Highland Meadows Drive unnamed creek Matney Creek N.E. 43rd Street Ext. N.E. 43rd Street N.E. 246th Avenue N.E. 38th Street N.E. 261st Avenue N.E. 29th Street N.E. 259th Avenue N.E. 267th Avenue N.E. 3rd Street N.E. Everett Road	Camas City Limits	Camas City Limits S.D. #117 / S.D. #114 Boundary Line
930	S.D. #98 / S.D. #119 Boundary Line	Clark / Skamania County Boundary Line	S.D. #117 / S.D. #112-6 Boundary Line	N.E. Reilly Road N.E. 292nd Avenue N.E. 53rd Street N.E. 282nd Avenue N.E. 59th Street North Boundary of Census Tract No. 406.03, Block No. 3019 N.E. 272nd Avenue Ext.
935	N.E. Blair Road N.E. Zeek Road N.E. 10th Street N.E. 312th Avenue S.E. 312th Avenue S.E. Coffey Road S.E. 17th Street Washougal River Road	N.E. Vernon Road S.E. Vernon Road S.E. 357th Avenue S.E. 20th Street S.E. 362nd Avenue S.E. St. Clair Road	W Street Washougal City Limits	S.D. #112-6 / S.D. #117 Boundary Line
940	S.D. #112-6 / S.D. #117 Boundary	Clark / Skamania County Boundary Line	Washougal River Road S.E. 17th Street	S.E. Coffey Road S.E. 312th Avenue N.E. 312th Avenue N.E. 10th Street N.E. Zeek Road N.E. Blair Road
947	S.E. Vernon Road N.E. Vernon Road Washougal River Road	Clark / Skamania County Boundary Line	Columbia River (Clark County Boundary Line)	Washougal City Limits W Street S.E. St. Clair Road S.E. 362nd Avenue S.E. 20th Street S.E. 357th Avenue

PRECINCT	NORTH	EAST	SOUTH	WEST
950	Camas-Ward No. 1 / Ward No. 3 2009 Boundary Camas-Ward No. 1 / Ward No. 2 2009 Boundary	N.W. Benton Street N.W. Drake Street N.W. 7th Avenue N.W. Ash Street N.W. 6th Avenue N.E. 6th Avenue N.E. Adams Street N.E. Adams Street Ext.	Columbia River (Camas City Limits) (Clark County Boundary Line)	S.E. 212th Avenue Ext. Camas City Limits
951	Camas-Ward No. 1 / Ward No. 2 2009 Boundary (N.W. 18th Avenue) (Division Street (N.E. 19th Street) (N.E. Everett Street) Camas City Limits	Camas City Limits	N.E. 3rd Avenue	N.E. Adams Street N.E. 6th Avenue N.W. 6th Avenue N.W. Ash Street N.W. 7th Avenue N.W. Drake Street N.W. Benton Street
953	Camas City Limits	Camas City Limits	Camas City Limits	Camas-Ward No. 1 / Ward No. 2 2012 Boundary (N.E. Everett Street) (N.E. Everett Drive)
960	Camas-Ward No. 3 / Ward No. 2 2009 Boundary (N.W. 38th Avenue)	N.W. Dahlia Drive N.W. 31st Avenue N.W. Gravenstein Street N.W. 29th Avenue N.W. Astor Street Ext. N.W. Astor Street	N.W. 23rd Avenue N.W. Hood Street N.W. 16th Avenue	N.W. Parker Street
961	Vancouver City Limits Camas City Limits Camas-Ward No. 3 / Ward No. 2 - 2009 Boundary (N.W. 38th Avenue)	N.W. Parker Street N.W. 16th Avenue N.W. Tidland Street N.W. 18th Avenue N.W. Whitman Street S.E. Highpoint Drive Camas City Limits	Columbia River (Clark County Boundary Line)	Vancouver City Limits
962	Camas City Limits	Camas City Limits Camas-Ward No. 1 / Ward No. 2 2012 Boundary (N.E. Everett Drive) (N.E. Everett Street)	N.E. Everett Street N.W. Lake Road N.W. Lacamas Lane N.W. 35th Avenue N.W. Maple Street N.W. 34th Avenue N.W. Norwood Street N.W. 32nd Avenue N.W. Kent Street N.W. 28th Avenue	N.W. Sierra Drive N.W. Sierra Drive Ext. Lacamas Lake Camas City Limits
963	N.W. 35th Avenue N.W. Lacamas Lane N.W. Lake Road	Camas-Ward No. 2 / Ward No. 1 2009 Boundary (N.E. Everett Street)	Camas-Ward No. 2 / Ward No. 1 2009 Boundary (N.E. 19th Avenue) (N. Division Street) (N.W. 18th Street) (N.W. 18th Loop)	N.W. 18th Loop N.W. Fargo Street N.W. Kent Street N.W. 32nd Avenue N.W. Norwood Street N.W. 34th Avenue N.W. Maple Street
964	N.W. Lake Road	N.W. Sierra Drive Ext. N.W. 44th Avenue N.W. Oregon Street N.W. 43rd Avenue N.W. Sierra Drive	Camas-Ward No. 2 / Ward No. 3 2009 Boundary	N.W. Parker Street
965	N.W. 18th Avenue N.W. Tidland Street N.W. 16th Avenue N.W. Klickitat Street N.W. McIntosh Road N.W. 11th Avenue N.W. Astor Street N.W. Forest Home Road	Camas-Ward No. 3 / Ward No. 1 2009 Boundary	Camas-Ward No. 3 / Ward No. 1 2009 Boundary Camas City Limits	Camas City Limits N.W. Highpoint Drive N.W. Whitman Street

PRECINCT	NORTH	EAST	SOUTH	WEST
966	Camas City Limits	Camas City Limits Lacamas Lake	N.W. Sierra Drive Ext. N.W. Lake Road N.W. Parker Street Camas-Ward No. 2 / Ward No. 3 2009 Boundary (N.W. 38th Avenue)	Camas City Limits
967	N.W. 16th Avenue N.W. Hood Street N.W. 23rd Avenue	N.W. Astor Street	N.W. 11th Avenue N.W. McIntosh Road	N.W. Klickitat Street
968	Camas-Ward No. 3 / Ward No. 2 2009 Boundary	Camas-Ward No. 3 / Ward No. 2 2009 Boundary Camas-Ward No. 3 / Ward No. 1 2009 Boundary	N.W. Forest Home Road	N.W. Astor N.W. Astor Ext. N.W. 29th Avenue N.W. Gravenstein Street N.W. 31st Avenue N.W. Dahlia Drive
969	N.W. 28th Avenue	N.W. Fargo Street N.W. 18th Loop	Camas-Ward No. 2 / Ward No. 3 2009 Boundary	N.W. Sierra Street
985	N.E. 3rd Avenue Camas City Limits Camas / Washougal City Limits	Camas / Washougal City Limits	Columbia River (Camas City Limits) (Clark County Boundary Line)	N.E. Adams Street Ext. N.E. Adams Street

**SEE HEARING FILE FOR EXHIBIT B ~ LARGE MAP**

# EXHIBIT C

## PRECINCTS BY COUNTY COMMISSIONER DISTRICT

Effective March, 2013

COMMISSIONER DISTRICT NO. 1 PRECINCTS	COMMISSIONER DISTRICT NO. 2 PRECINCTS	COMMISSIONER DISTRICT NO. 3 PRECINCTS
---	---	---

420	530	613	698	100	639
423	535	617	699	102	642
424	536	618	710	104	650
425	537	620	720	106	651
426	538	624	900	108	658
430	540	625	903	110	659
432	543	626	905	112	660
434	545	627	910	120	663
435	550	628	912	130	667
436	553	629	913	147	668
440	555	630	914	150	669
441	560	631	917	153	670
444	563	633	920	160	672
445	565	634	925	170	673
446	566	635	930	175	674
447	570	636	935	180	675
448	571	640	940	190	677
449	572	641	947	200	678
450	573	643	950	220	679
451	575	644	951	225	680
452	577	645	953	240	681
453	580	646	960	245	682
455	581	647	961	250	683
456	582	648	962	255	694
460	583	649	963	257	697
470	584	652	964	290	
480	585	653	965	294	
483	586	654	966	296	
485	587	655	967	325	
487	588	656	968	327	
490	590	662	969	330	
491	591	664	985	335	
500	592	685		337	
502	593	686		340	
503	595	687		350	
505	600	688		360	
510	603	689		370	
515	605	690		390	
520	606	691		395	
522	610	692		400	
525	615	693		410	
527	632	695		415	
528	638	696			

COMMISSIONER DISTRICT NO. 1 - 86 PRECINCTS  
COMMISSIONER DISTRICT NO. 2 - 75 PRECINCTS  
COMMISSIONER DISTRICT NO. 3 - 67 PRECINCTS