

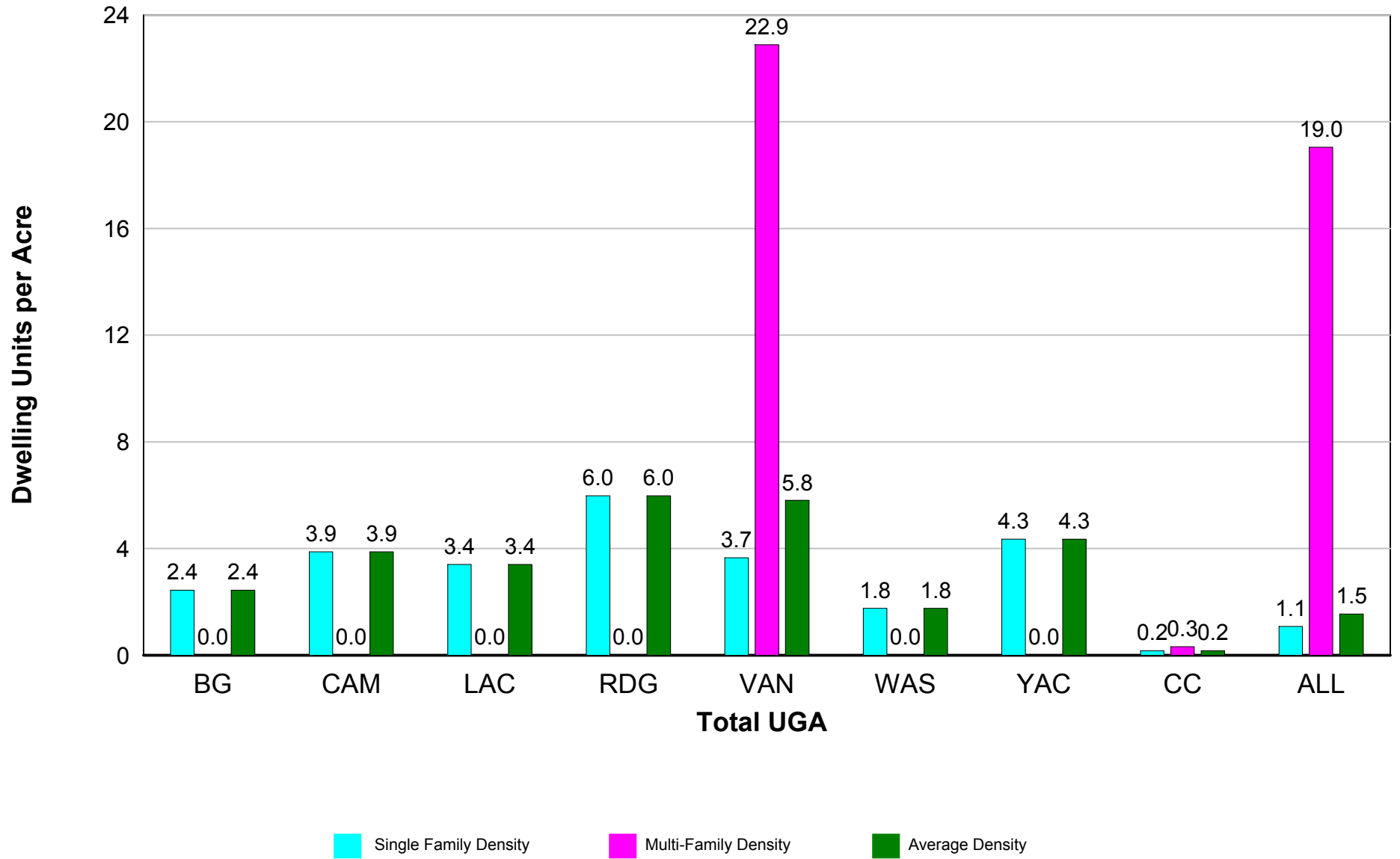
Residential Summary

Reporting Period: 1/1/2014 - 12/31/2014

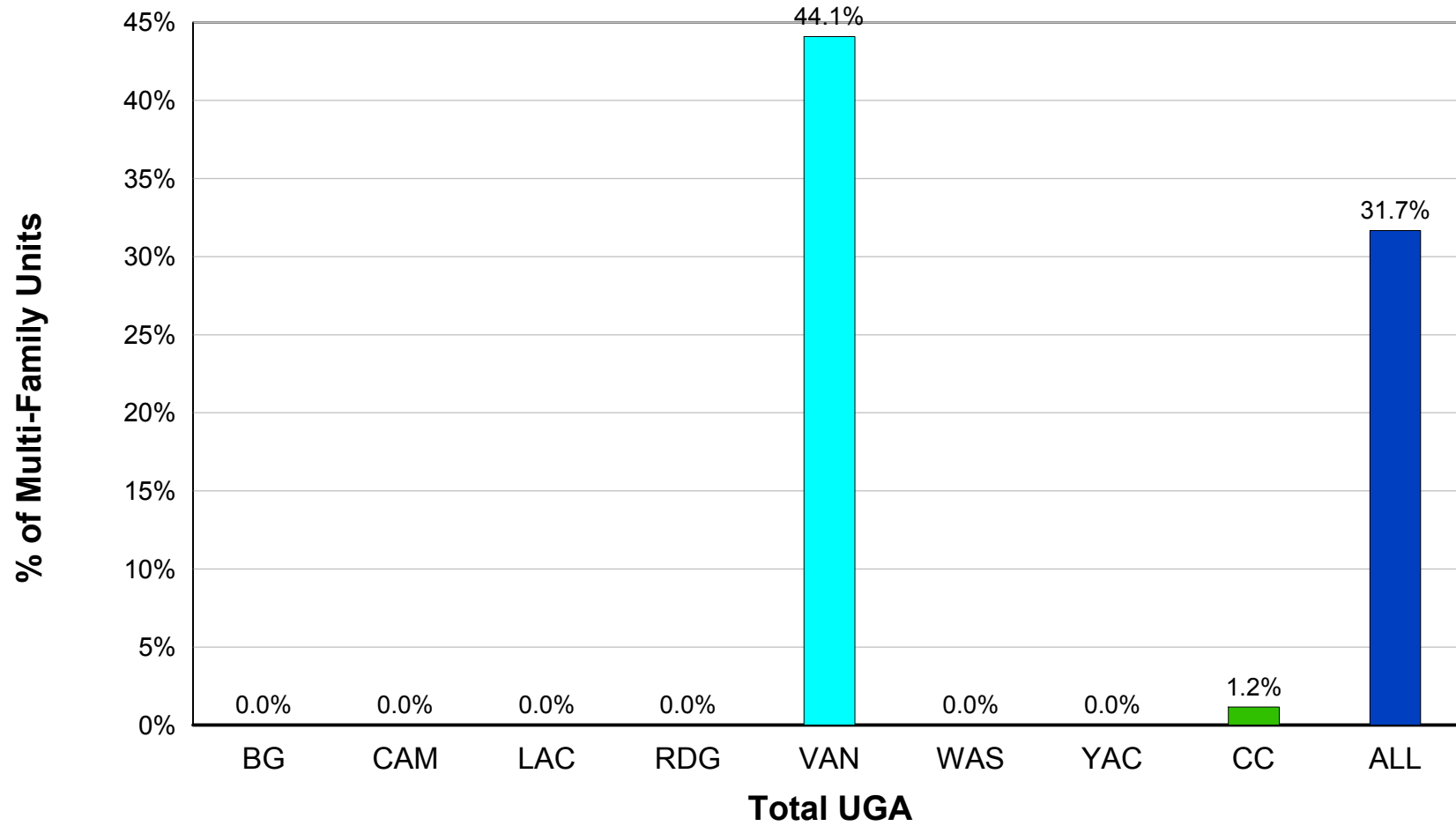
Jurisdiction	Single Family					Multi-Family					Average Density	% Multi-Family	% Single Family
	#Units			Acres	Net Density	#Units			Acres	Net Density			
	SFR	ADU	MOH			MFR	DUP	MHP					
Battle Ground	82	0	0	22.80	3.6	0	0	0	0.00	0.0	3.6	0.0%	100.0%
Battle Ground UGA	4	0	0	12.44	0.3	0	0	0	0.00	0.0	0.3	0.0%	100.0%
Sub Total	86	0	0	35.23	2.4	0	0	0	0.00	0.0	2.4	0.0%	100.0%
Camas	166	1	0	39.31	4.2	0	0	0	0.00	0.0	4.2	0.0%	100.0%
Camas UGA	9	0	0	6.10	1.5	0	0	0	0.00	0.0	1.5	0.0%	100.0%
Sub Total	175	1	0	45.41	3.9	0	0	0	0.00	0.0	3.9	0.0%	100.0%
La Center	6	0	0	1.05	5.7	0	0	0	0.00	0.0	5.7	0.0%	100.0%
La Center UGA	1	0	0	1.00	1.0	0	0	0	0.00	0.0	1.0	0.0%	100.0%
Sub Total	7	0	0	2.05	3.4	0	0	0	0.00	0.0	3.4	0.0%	100.0%
Ridgefield	96	0	0	16.05	6.0	0	0	0	0.00	0.0	6.0	0.0%	100.0%
Ridgefield UGA	0	0	0	0.00	0.0	0	0	0	0.00	0.0	0.0	0.0%	100.0%
Sub Total	96	0	0	16.05	6.0	0	0	0	0.00	0.0	6.0	0.0%	100.0%
Vancouver	183	0	15	47.58	4.2	599	2	0	20.84	28.8	11.7	75.2%	24.8%
Vancouver UGA	672	2	0	191.06	3.5	85	2	0	9.21	9.4	3.8	11.4%	88.6%
Sub Total	855	2	15	238.63	3.7	684	4	0	30.05	22.9	5.8	44.1%	55.9%
Washougal	78	0	0	15.29	5.1	0	0	0	0.00	0.0	5.1	0.0%	100.0%
Washougal UGA	2	0	0	30.14	0.1	0	0	0	0.00	0.0	0.1	0.0%	100.0%
Sub Total	80	0	0	45.43	1.8	0	0	0	0.00	0.0	1.8	0.0%	100.0%
Yacolt	1	0	0	0.23	4.3	0	0	0	0.00	0.0	4.3	0.0%	100.0%
Yacolt UGA	0	0	0	0.00	0.0	0	0	0	0.00	0.0	0.0	0.0%	100.0%
Sub Total	1	0	0	0.23	4.3	0	0	0	0.00	0.0	4.3	0.0%	100.0%
Clark County (Rural)	169	2	0	991.85	0.2	2	0	0	6.17	0.3	0.2	1.2%	98.8%
Sub Total (Cities)	612	1	15	142.31	4.4	599	2	0	20.84	28.8	7.5	48.9%	51.1%
Sub Total (UGAs)	688	2	0	240.73	2.9	85	2	0	9.21	9.4	3.1	11.2%	88.8%
Sub Total (Urban)	1,300	3	15	383.04	3.4	684	4	0	30.05	22.9	4.9	34.3%	65.7%

Note: This data contains jurisdictional permit information that has a 1-3% error rate for the total number of fully completed permits received.

Residential Density








Multi-Family Units as a Percentage of Total Units

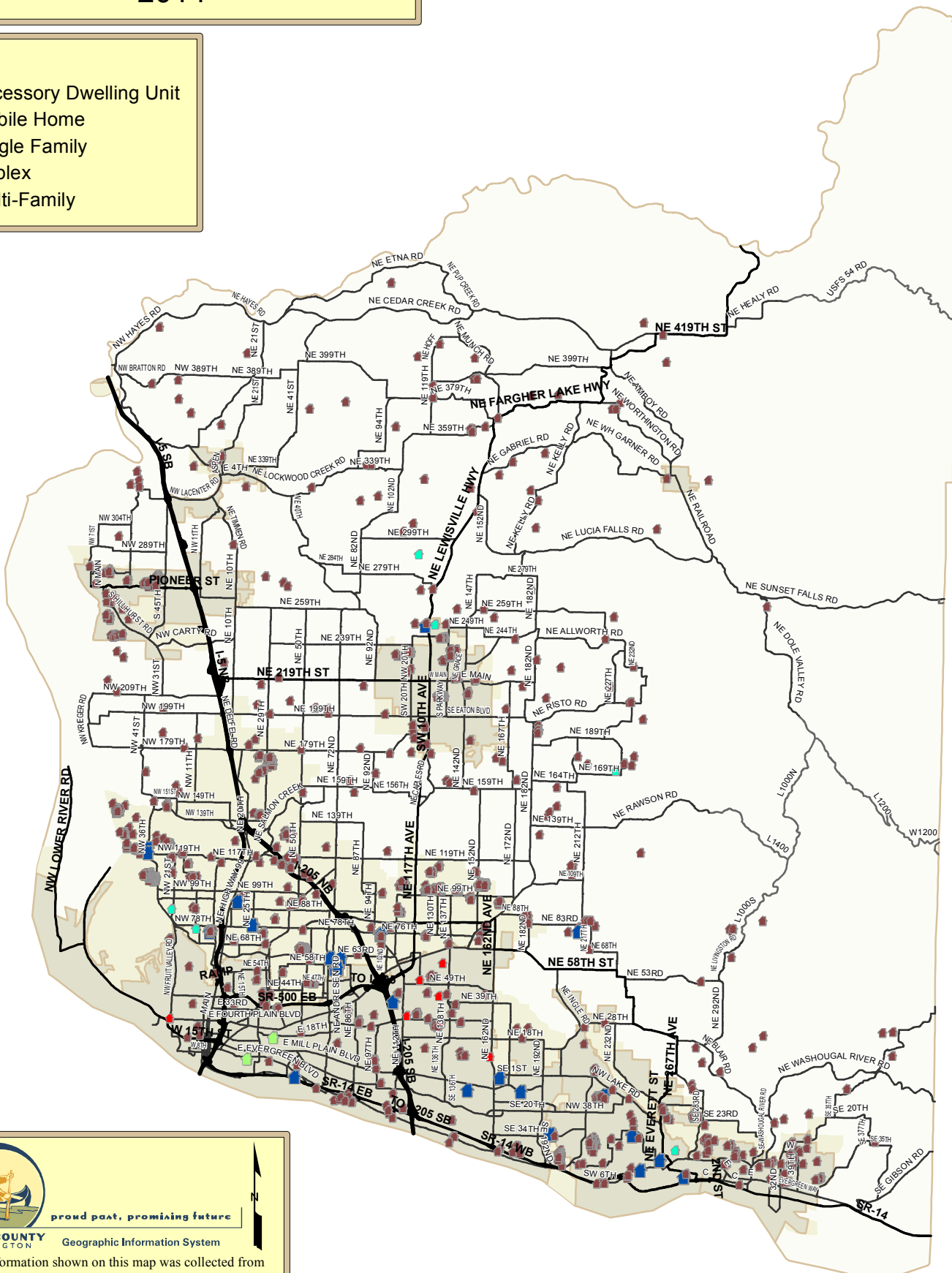


Residential Permit Summary

2014

KEY

-  Accessory Dwelling Unit
-  Mobile Home
-  Single Family
-  Duplex
-  Multi-Family



proud past, promising future

CLARK COUNTY

WASHINGTON Geographic Information System

NOTE: Information shown on this map was collected from several sources. Clark County accepts no responsibility for any inaccuracies that may be present.

0 11,500 23,000 46,000 Feet

Printed on: Jul 15, 2015
Project: c:\usr_pro\gma\OrdID144788_30784\GMA Residential Permit Summary.mxd