

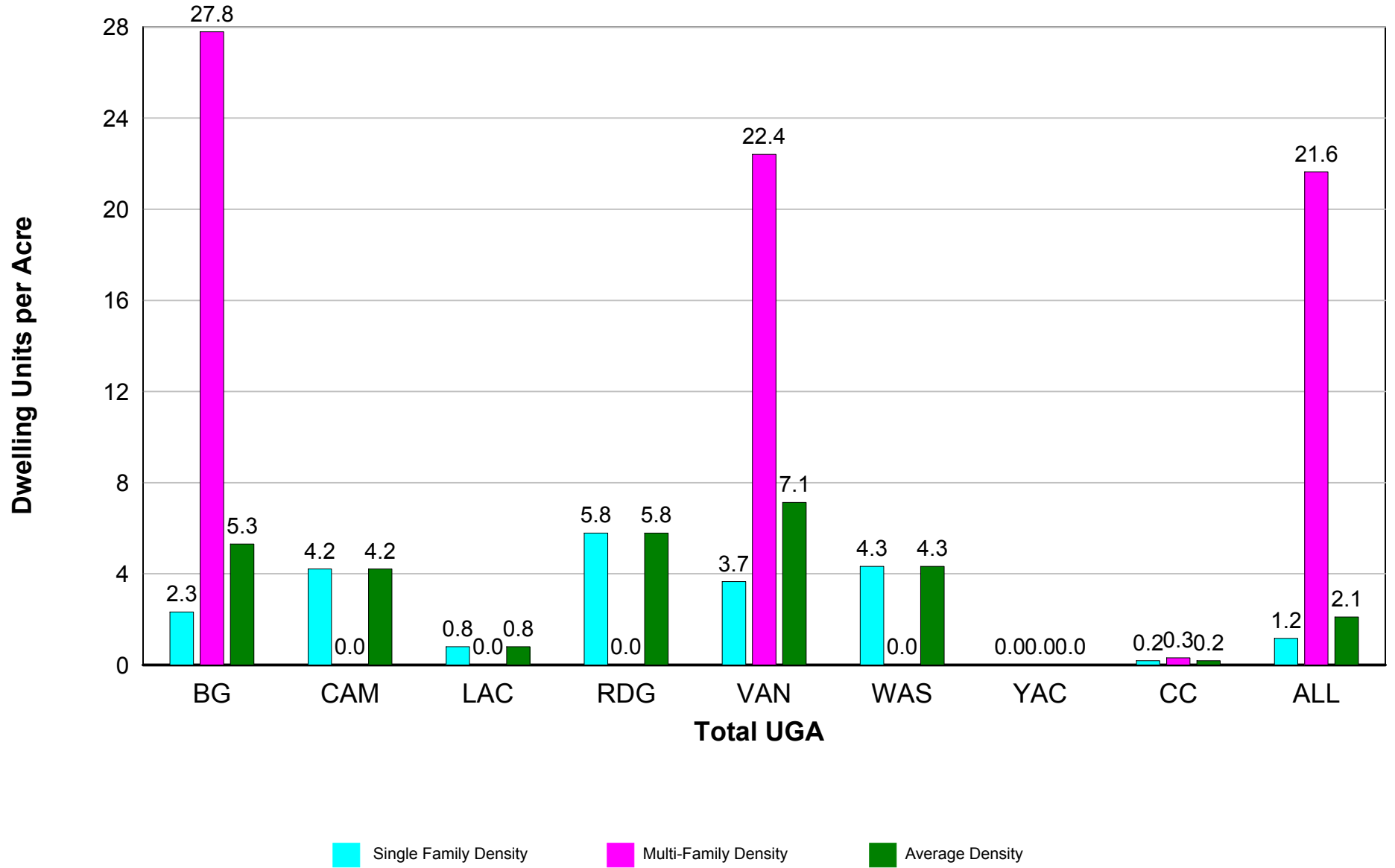
**Residential Summary**

Reporting Period: 1/1/2013 - 12/31/2013

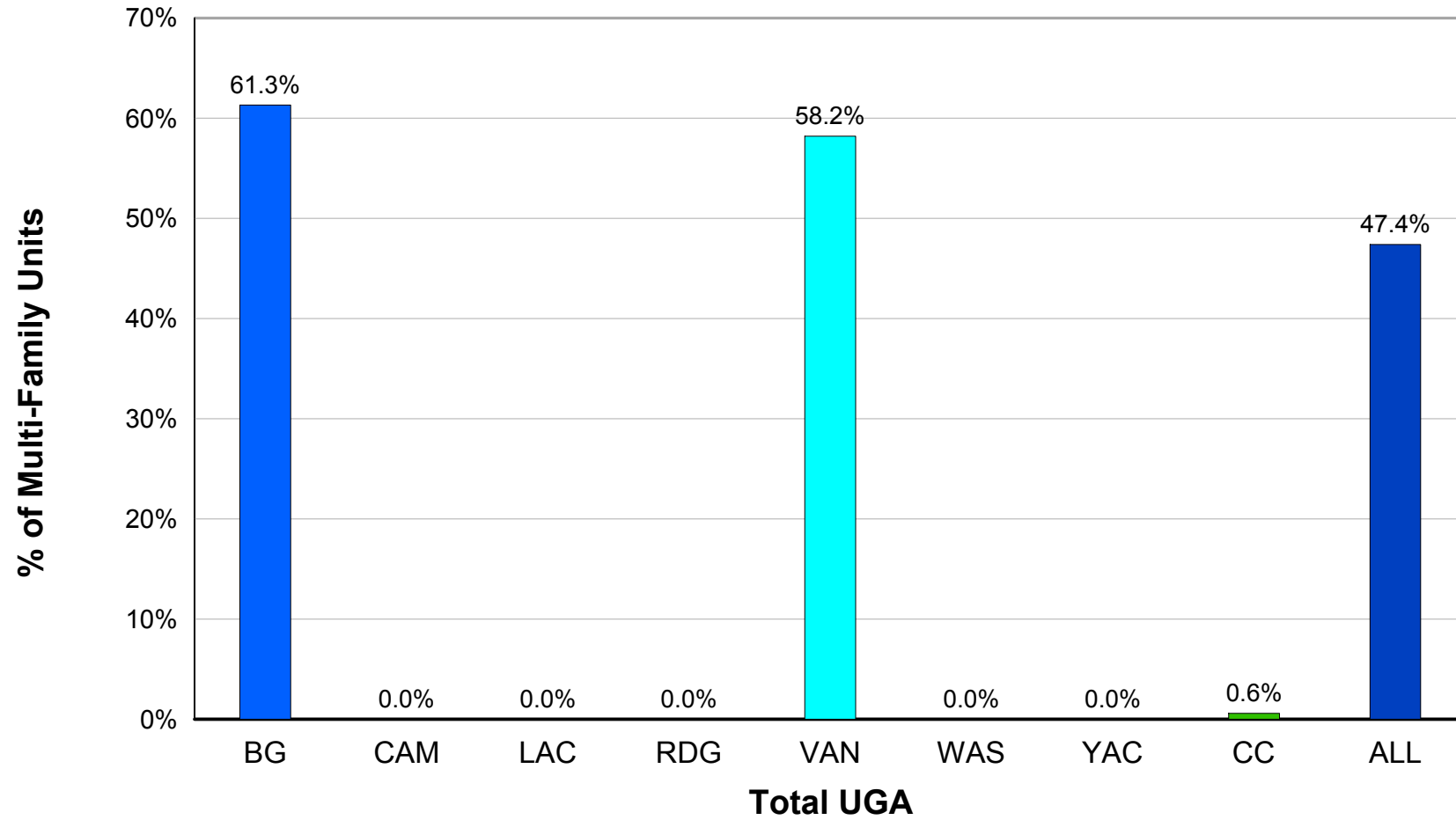
Jurisdiction	Single Family					Multi-Family					Average Density	% Multi-Family	% Single Family
	#Units			Acres	Net Density	#Units			Acres	Net Density			
	SFR	ADU	MOH			MFR	DUP	MHP					
Battle Ground	70	0	0	22.40	3.1	122	0	0	4.39	27.8	7.2	63.5%	36.5%
Battle Ground UGA	7	0	0	10.70	0.7	0	0	0	0.00	0.0	0.7	0.0%	100.0%
Sub Total	77	0	0	33.10	2.3	122	0	0	4.39	27.8	5.3	61.3%	38.7%
Camas	126	0	0	30.45	4.1	0	0	0	0.00	0.0	4.1	0.0%	100.0%
Camas UGA	5	0	0	0.64	7.8	0	0	0	0.00	0.0	7.8	0.0%	100.0%
Sub Total	131	0	0	31.10	4.2	0	0	0	0.00	0.0	4.2	0.0%	100.0%
La Center	10	0	0	12.50	0.8	0	0	0	0.00	0.0	0.8	0.0%	100.0%
La Center UGA	1	0	0	1.15	0.9	0	0	0	0.00	0.0	0.9	0.0%	100.0%
Sub Total	11	0	0	13.65	0.8	0	0	0	0.00	0.0	0.8	0.0%	100.0%
Ridgefield	174	0	0	18.03	9.6	0	0	0	0.00	0.0	9.6	0.0%	100.0%
Ridgefield UGA	1	0	0	2.36	0.4	0	0	0	0.00	0.0	0.4	0.0%	100.0%
Sub Total	175	0	0	20.39	8.6	0	0	0	0.00	0.0	8.6	0.0%	100.0%
Vancouver	207	1	6	61.10	3.5	615	0	0	28.14	21.9	9.3	74.2%	25.8%
Vancouver UGA	645	1	0	173.84	3.7	583	0	0	25.33	23.0	6.2	47.4%	52.6%
Sub Total	852	2	6	234.94	3.7	1,198	0	0	53.47	22.4	7.1	58.2%	41.8%
Washougal	101	0	0	18.57	5.4	0	0	0	0.00	0.0	5.4	0.0%	100.0%
Washougal UGA	1	0	0	5.00	0.2	0	0	0	0.00	0.0	0.2	0.0%	100.0%
Sub Total	102	0	0	23.57	4.3	0	0	0	0.00	0.0	4.3	0.0%	100.0%
Yacolt	0	0	0	0.00	0.0	0	0	0	0.00	0.0	0.0	0.0%	100.0%
Yacolt UGA	0	0	0	0.00	0.0	0	0	0	0.00	0.0	0.0	0.0%	100.0%
Sub Total	0	0	0	0.00	0.0	0	0	0	0.00	0.0	0.0	0.0%	100.0%
Clark County (Rural)	168	0	0	904.94	0.2	1	0	0	3.20	0.3	0.2	0.6%	99.4%
Sub Total (Cities)	688	1	6	163.06	4.3	737	0	0	32.53	22.7	7.3	51.5%	48.5%
Sub Total (UGAs)	660	1	0	193.69	3.4	583	0	0	25.33	23.0	5.7	46.9%	53.1%
Sub Total (Urban)	1,348	2	6	356.76	3.8	1,320	0	0	57.86	22.8	6.5	49.3%	50.7%

Note: This data contains jurisdictional permit information that has a 1-3% error rate for the total number of fully completed permits received.

# Residential Density








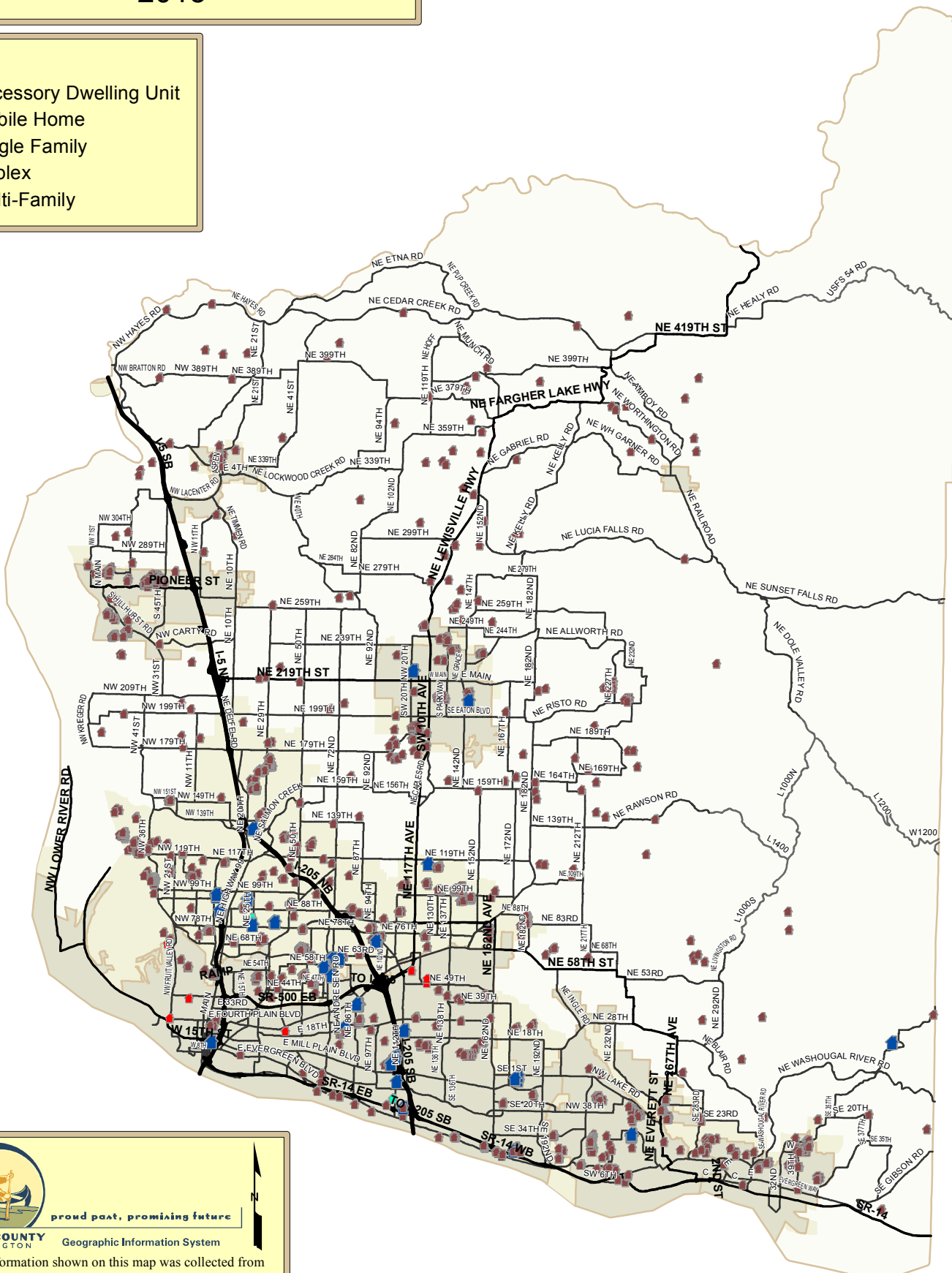
## Multi-Family Units as a Percentage of Total Units



# Residential Permit Summary 2013

## KEY

-  Accessory Dwelling Unit
-  Mobile Home
-  Single Family
-  Duplex
-  Multi-Family



proud past, promising future

CLARK COUNTY  
WASHINGTON Geographic Information System

NOTE: Information shown on this map was collected from several sources. Clark County accepts no responsibility for any inaccuracies that may be present.

0 11,500 23,000 46,000  
Feet

Printed on: Jul 15, 2015  
Project: c:\usr\_prof\w\OrdID14478\_73136\GMA Residential Permit Summary.mxd ()