

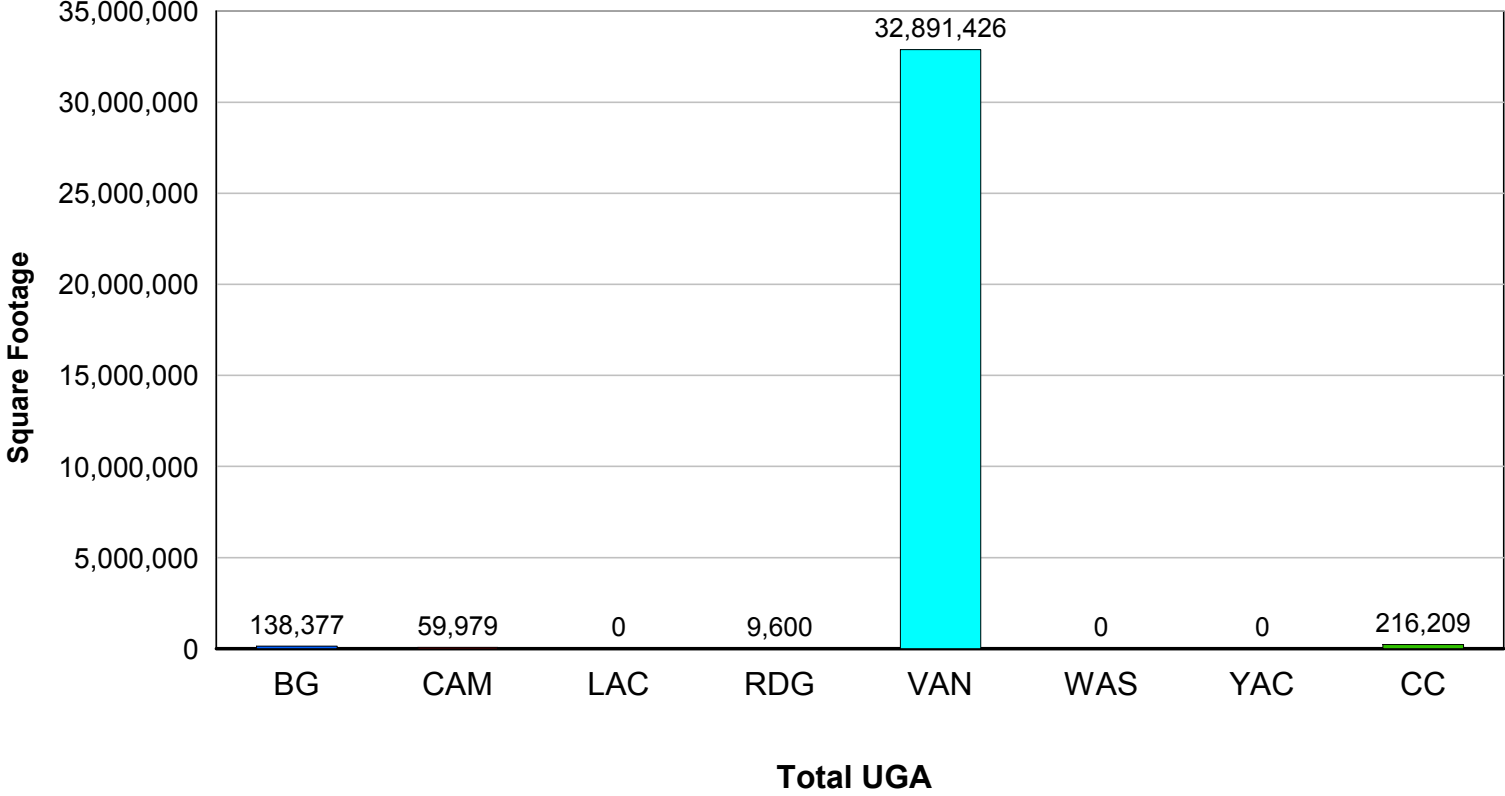
Non-Residential Summary

Reporting Period: 1/1/2007 - 12/31/2007

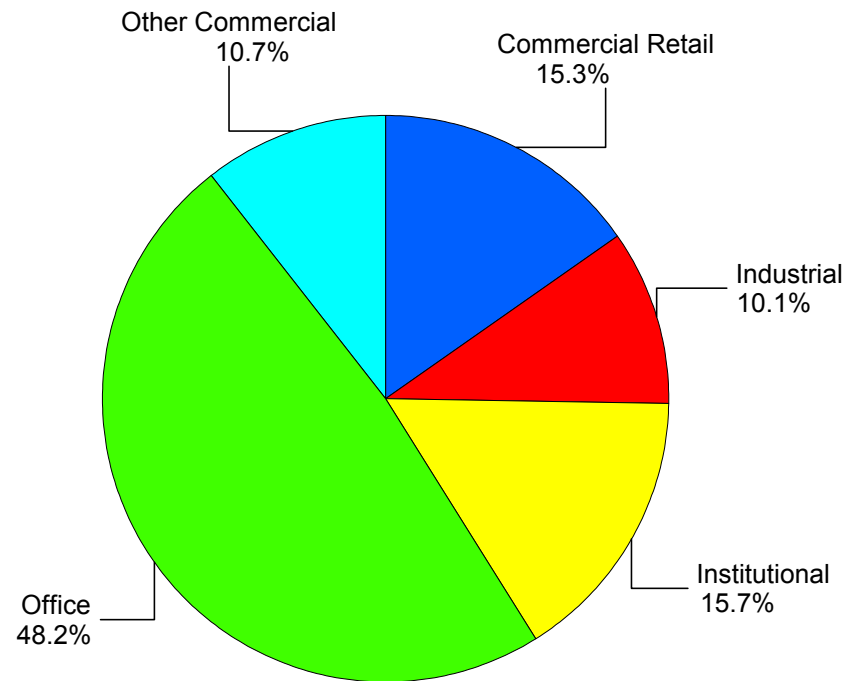
Jurisdiction	Retail		Office		Institutional		Industrial		Others		Total				
	No	SqFt	No	SqFt	No	SqFt	No	SqFt	No	SqFt	No	SqFt	Site ac.	CA ac.	FAR
Battle Ground	0	0	0	0	1	78,411	0	0	14	59,966	15	138,377	175.71	76.95	0.03
Battle Ground UGA	0	0	0	0	0	0	0	0	0	0	0	0	0.00	0.00	0.00
Sub Total	0	0	0	0	1	78,411	0	0	14	59,966	15	138,377	175.71	76.95	0.03
Camas	0	0	0	0	0	0	0	0	1	40,797	1	40,797	9.39	0.00	0.10
Camas UGA	0	0	0	0	0	0	0	0	0	0	0	0	0.00	0.00	0.00
Sub Total	0	0	0	0	0	0	0	0	1	40,797	1	40,797	9.39	0.00	0.10
La Center	0	0	0	0	0	0	0	0	0	0	0	0	0.00	0.00	0.00
La Center UGA	0	0	0	0	0	0	0	0	0	0	0	0	0.00	0.00	0.00
Sub Total	0	0	0	0	0	0	0	0	0	0	0	0	0.00	0.00	0.00
Ridgefield	0	0	0	0	0	0	0	0	1	9,600	1	9,600	2.27	1.47	0.28
Ridgefield UGA	0	0	0	0	0	0	0	0	0	0	0	0	0.00	0.00	0.00
Sub Total	0	0	0	0	0	0	0	0	1	9,600	1	9,600	2.27	1.47	0.28
Vancouver	17	4,876,235	11	2,705,505	6	489,971	5	3,073,290	8	3,233,001	47	14,378,002	389.77	92.87	1.11
Vancouver UGA	10	216,785	2	40,010	7	4,460,509	9	285,773	1	2,654	29	5,005,731	167.52	116.42	2.25
Sub Total	27	5,093,020	13	2,745,515	13	4,950,480	14	3,359,063	9	3,235,655	76	19,383,733	557.28	209.29	1.28
Washougal	0	0	0	0	0	0	0	0	0	0	0	0	0.00	0.00	0.00
Washougal UGA	0	0	0	0	0	0	0	0	0	0	0	0	0.00	0.00	0.00
Sub Total	0	0	0	0	0	0	0	0	0	0	0	0	0.00	0.00	0.00
Yacolt	0	0	0	0	0	0	0	0	0	0	0	0	0.00	0.00	0.00
Yacolt UGA	0	0	0	0	0	0	0	0	0	0	0	0	0.00	0.00	0.00
Sub Total	0	0	0	0	0	0	0	0	0	0	0	0	0.00	0.00	0.00
Clark County (Rural)	0	0	0	0	8	201,795	1	8,000	4	6,414	13	216,209	488.84	314.17	0.03
Sub Total (Cities)	17	4,876,235	11	2,705,505	7	568,382	5	3,073,290	24	3,343,364	64	14,566,776	577.14	171.29	0.82
Sub Total (UGAs)	10	216,785	2	40,010	7	4,460,509	9	285,773	1	2,654	29	5,005,731	167.52	116.42	2.25
Sub Total (Urban)	27	5,093,020	13	2,745,515	14	5,028,891	14	3,359,063	25	3,346,018	93	19,572,507	744.65	287.71	0.98
Grand Total (Urban & Rural)	27	5,093,020	13	2,745,515	22	5,230,686	15	3,367,063	29	3,352,432	106	19,788,716	1,233.49	601.88	0.72

Note: This data contains jurisdictional permit information that has a 1-3% error rate for the total number of fully completed permits received.

Non-Residential Square Footage by Jurisdiction



Non-Residential Square Footage by Type

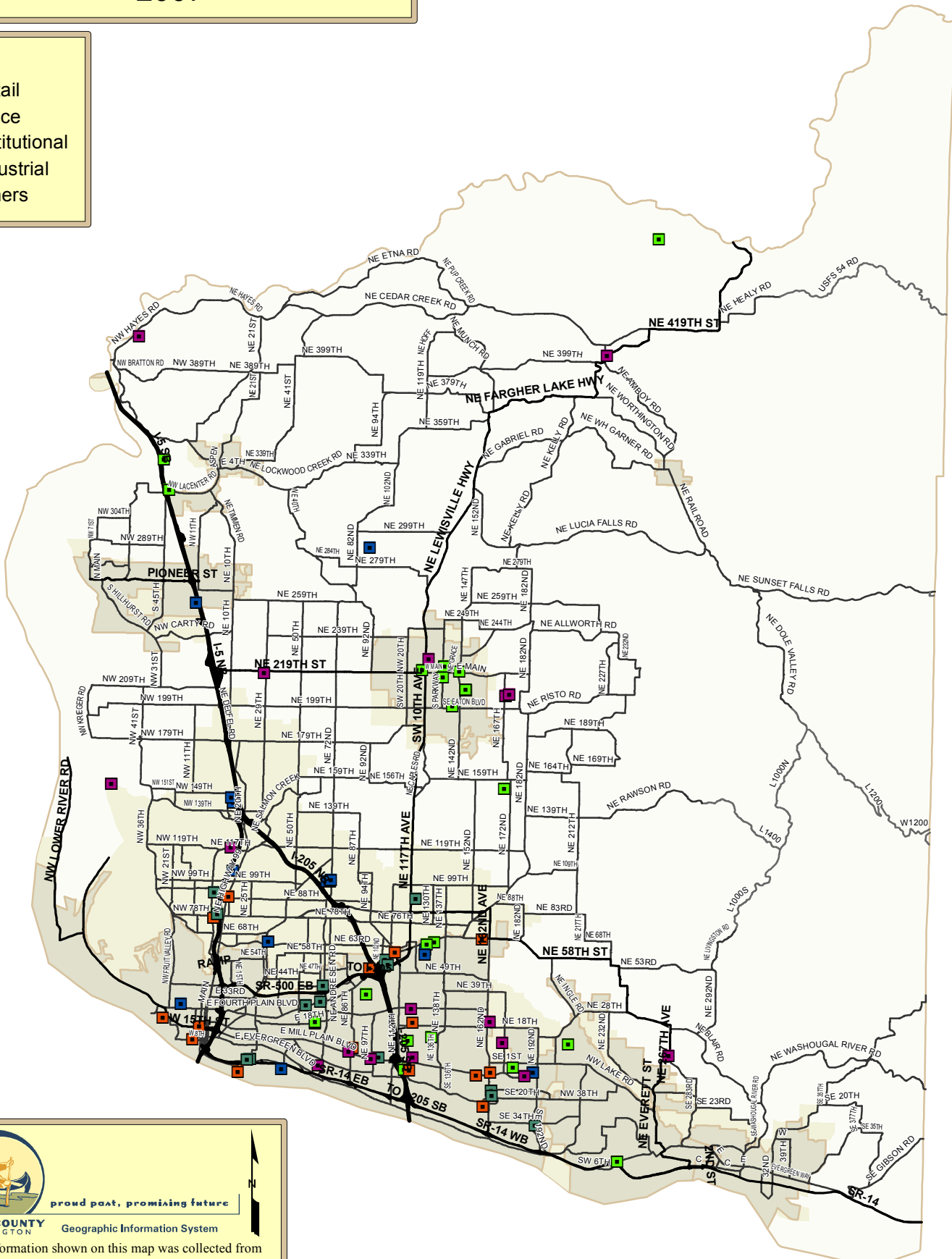


Non-Residential Permit Summary

2007

KEY

- Retail
- Office
- Institutional
- Industrial
- Others



CLARK COUNTY
WASHINGTON Geographic Information System

NOTE: Information shown on this map was collected from several sources. Clark County accepts no responsibility for any inaccuracies that may be present.

0 11,500 23,000 46,000 Feet